

PRIOR TO 2009

- COUNTY SURVEYOR RECORDS INDICATE A MONUMENT WAS FOUND
- ◆ COUNTY SURVEYOR RECORDS INDICATE NO EXCAVATION WAS PERFORMED, A MONUMENT WAS SET ON OR BELOW THE SURFACE

RMA 2009 PROJECT

- ▲ A MONUMENT WAS FOUND ON OR BELOW THE SURFACE (NO STONE WAS FOUND AFTER EXCAVATION)
- X NO MONUMENT OR STONE WAS FOUND ON OR BELOW THE SURFACE, CORNER MONUMENT TO BE SET
- MONUMENT SET
- ⊗ MONUMENT FOUND AT EXCAVATION

NOT TO SCALE

**CASS COUNTY,  
INDIANA  
SECTION  
CORNER  
PERPETUATION  
PROJECT**

**HARRISON  
TOWNSHIP  
TWP 28N, R-1-E**



**RANDALL MILLER & ASSOCIATES INC.**

*Surveyors ♦ Engineers ♦ Consultants*

145 E. Third Street  
Marion, IN 46952  
Ph: (765) 662-1284  
Fax: (765) 668-7412  
marion@rmasurveying.com

108 E. Washington St., Ste #5  
Muncie, IN 47305  
Ph: (765) 289-1917  
Fax: (765) 289-1931  
muncie@rmasurveying.com

58 W. Market Street, Ste. J  
Wabash, IN 46992  
Ph: (260) 563-4467  
Fax: (260) 563-0462  
wabash@rmasurveying.com

www.rmasurveying.com

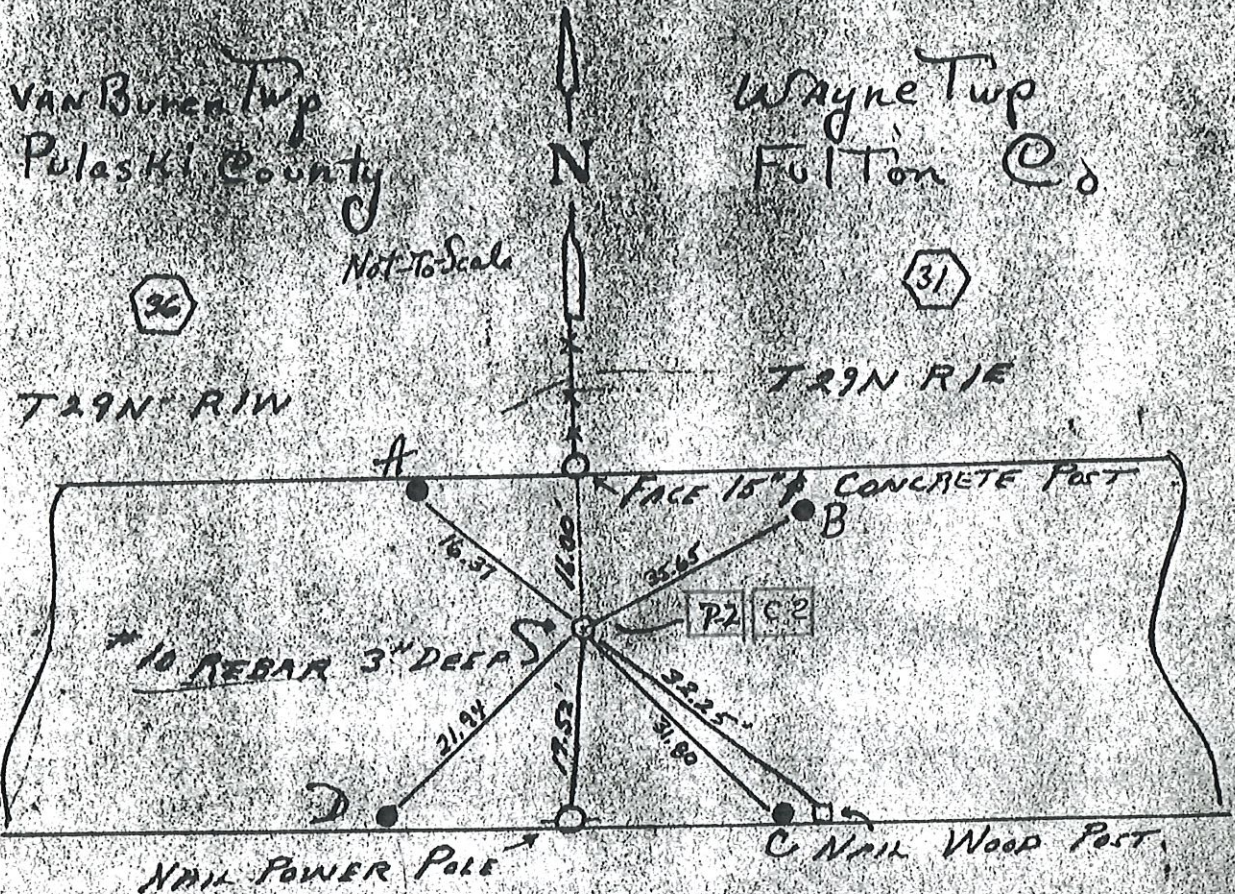


C-2 = NW Cor Sec 6 HARRISON TWP.

or P-2 BOONE TWP.

P-2 = NE Cor Sec 1 BOONE TWP.

Common Corner



Boone Twp  
Cass County

Harrison Twp  
Cass Co

C-2 A = 16.37 ft

C-2 B = 35.65 ft

C-2 C = 31.80 ft

C-2 D = 21.94 ft

T28N R1W

T28N R1E

VAN BUREN TWP	No.
SECTION CORNER	C-14

Corner A-1 2009 Project

AUG 6, 1979 BOONE TWP. P-2 in Cass Co.  
JULY 21, 1980 HARRISON TWP. C-2 in Cass Co.

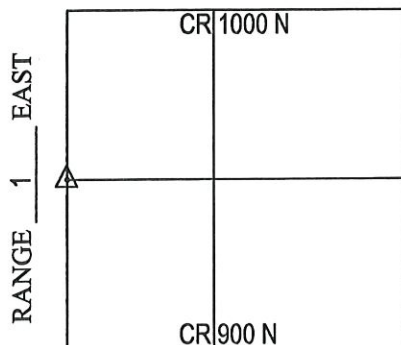


# CORNERSTONE RECORD BOOK

## SITE MAP

SECTION 6

TOWNSHIP 28 NORTH



Witnessed by: Willie Elliott  
Cameron Harmon

OFFICE OF THE CASS COUNTY SURVEYOR, LOGANSPORT, INDIANA

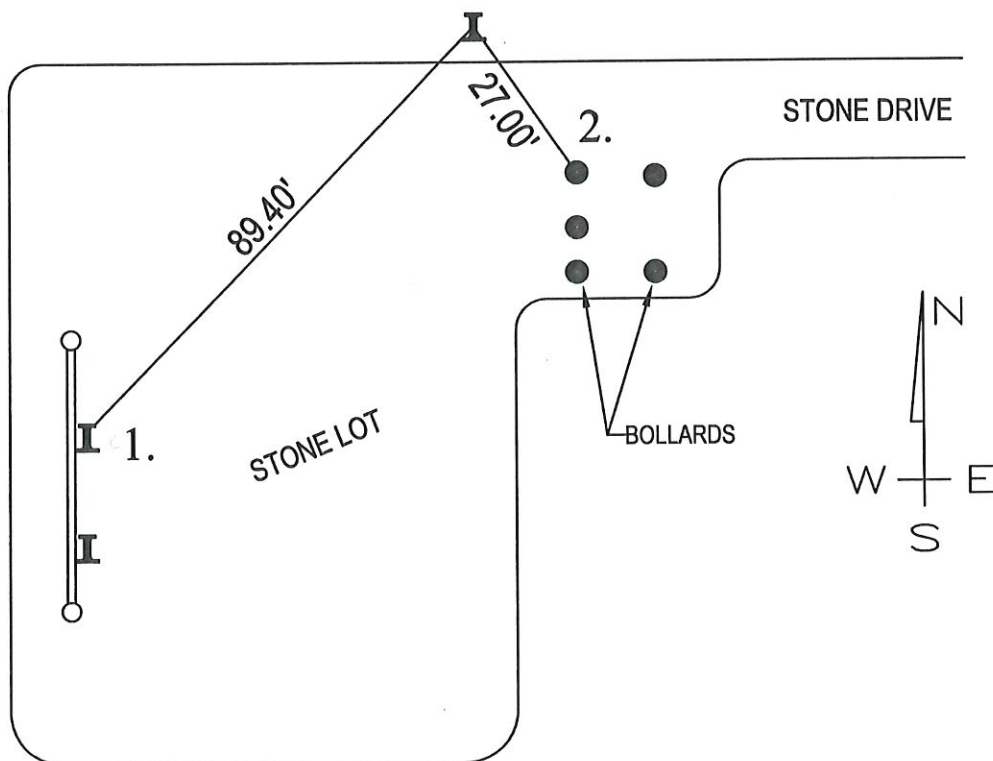
CORNER DESCRIPTION: WEST 1/4 CORNER SEC. 6, TWP-28-N, RNG-1-E (A-3)

DATE RECOVERED: DECEMBER 1, 2009

CORNER RECOVERED BY: RANDALL MILLER

### SURVEYOR'S REPORT:

THE CASS COUNTY RECORDS PROVIDED NO PRIOR EXCAVATION HISTORY FOR THIS CORNER. ON DECEMBER 1, 2009, A RAIL IRON POST WAS FOUND. THE AREA SURROUNDING THE POST WAS THOROUGHLY PROBED AND NO STONE WAS FOUND. THIS CORNER IS A CLOSING CORNER AND PER THE BUREAU OF LAND MANAGEMENT INSTRUCTIONS NEEDS TO BE AMENDED BY THE CONTRACTION OR EXTENSION OF THE CORNER'S LOCATION TO THE TOWNSHIP LINE. THE AMENDED CORNER IS TO BE SET.



MONUMENT SET: RAIL IRON POST FOUND

REFERENCES: 1. NE CORNER I-BEAM POST

2. NW FACE OF BOLLARD

### CERTIFICATION:

I, THE UNDERSIGNED, RANDALL MILLER, A LAND SURVEYOR REGISTERED IN THE STATE OF INDIANA UNDER I.C. 25-31, DO HEREBY CERTIFY THAT I HAVE RECOVERED THE CORNER HEREON SHOWN AND DESCRIBED.

*Randall Miller*

RANDALL D. MILLER  
R.L.S. #880001

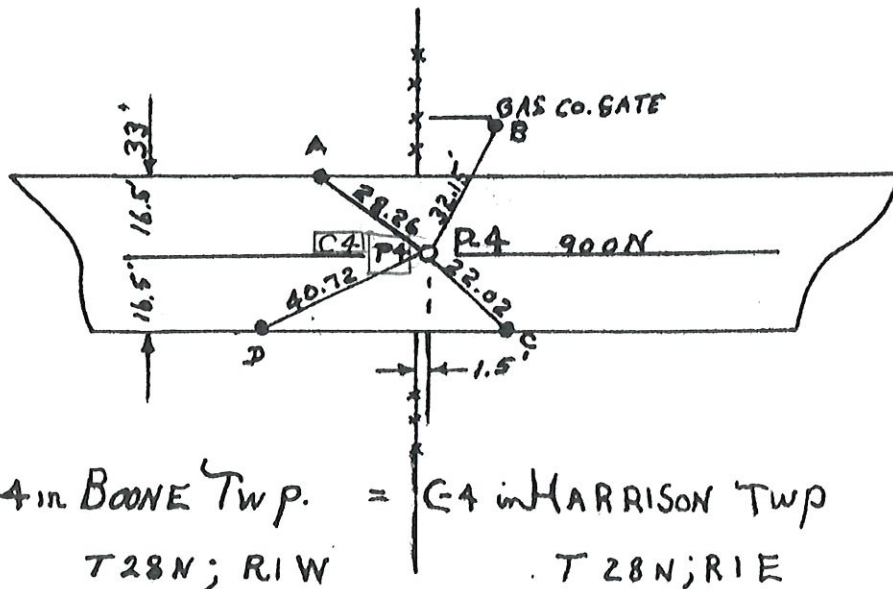




C-4 = NW Cor Sec 7 HARRISON Twp.

P-4 = NE Cor Sec 12 BOONE Twp.

40 Scale



P-4 in BOONE Twp. = C-4 in HARRISON Twp  
T 28 N; R 1 W      T 28 N; R 1 E

P-4 is The NE Cor Sec 12  
BOONE Twp

STONE FOUND 15" ± inch cover  
SIZE - 6" x 10"

FOUND ORIG POST South of Stone (Horiz)  
Glued Mag. (1-DEEP) on Cor Stone (7 inch cover)

C-4 = NW Cor. Sec. 7 Harrison Twp

SET four Mag Ref PINS - shown above -  
AT THE following Radi

P-4-A = 28.26

P-4-B = 32.15'

P-4-C = 22.02'

P-4-D = 40.72'

Corner A-5 2009 Project

Harrison Twp July 21, 1980

C-4

Boone Twp Aug 6, 1979

P-4

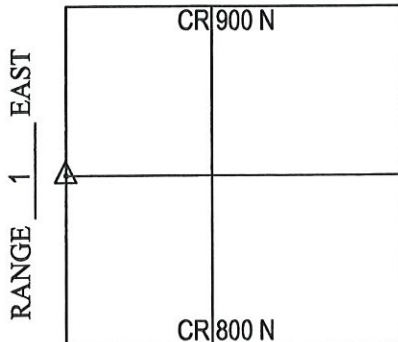


# CORNERSTONE RECORD BOOK

## SITE MAP

SECTION 7

TOWNSHIP 28 NORTH



Witnessed by: Willie Elliott  
Cameron Harmon

OFFICE OF THE CASS COUNTY SURVEYOR, LOGANSPOUT, INDIANA

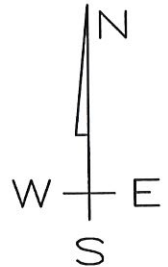
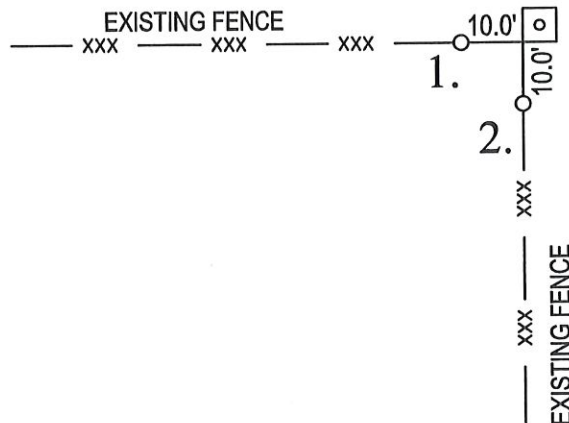
CORNER DESCRIPTION: WEST 1/4 CORNER SEC. 7, TWP-28-N, RNG-1-E (A-7)

DATE RECOVERED: DECEMBER 2, 2009

CORNER RECOVERED BY: RANDALL MILLER

### SURVEYOR'S REPORT:

THE CASS COUNTY RECORDS PROVIDED NO PRIOR EXCAVATION HISTORY FOR THIS CORNER. ON DECEMBER 2, 2009, A 24" X 24" CONCRETE CORNER POST WAS FOUND WITH EXISTING FENCE LINES SITUATE SOUTH AND WEST FROM THE SOUTHWEST CORNER OF SAID POST. THE AREA SURROUNDING THE POST WAS THOROUGHLY PROBED AND NO STONE WAS FOUND. THIS CORNER IS A CLOSING CORNER AND PER THE BUREAU OF LAND MANAGEMENT INSTRUCTIONS NEEDS TO BE AMENDED BY THE CONTRACTION OR EXTENSION OF THE CORNER'S LOCATION TO THE TOWNSHIP LINE. THE AMENDED CORNER IS TO BE SET.



MONUMENT SET: 24" X 24" CONCRETE CORNER POST FOUND

REFERENCES: 1. #3 IRON REBAR SET IN FENCE

2. #3 IRON REBAR SET IN FENCE

### CERTIFICATION:

I, THE UNDERSIGNED, RANDALL MILLER, A LAND SURVEYOR REGISTERED IN THE STATE OF INDIANA UNDER I.C. 25-31, DO HEREBY CERTIFY THAT I HAVE RECOVERED THE CORNER HEREON SHOWN AND DESCRIBED.

Randall Miller  
RANDALL D. MILLER  
R.L.S. #880001



A-7



C-6 = NW Cor Sec 18 HARRISON TWP.

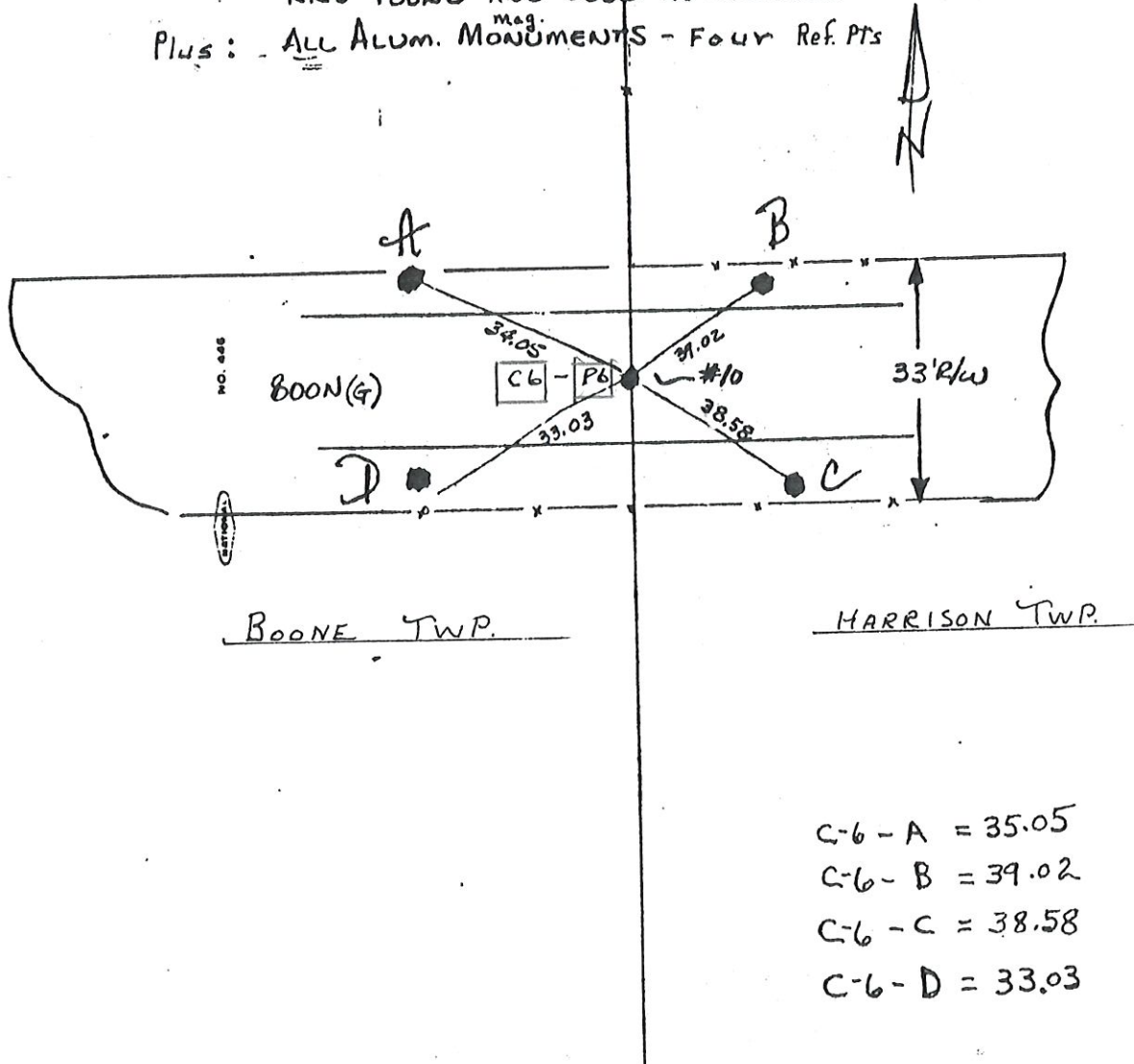
P-6

P6 = NE COR. S.13 Boone Twp

NO STONE, NEW CULVERT IN PLACE

RRS FOUND AND USED AS CORNER - AT 9" COVER - SET MAG REF PIN (ALUM)

Plus: ALL ALUM. MONUMENTS - FOUR REF. PTS



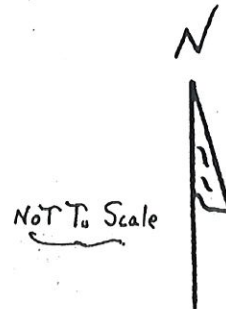
C-6 - A = 35.05  
C-6 - B = 39.02  
C-6 - C = 38.58  
C-6 - D = 33.03

HARRISON Twp July 21 1980 C-6  
Boone Twp AUG 6 1979 - P-6

Corner A-9 2009 Project



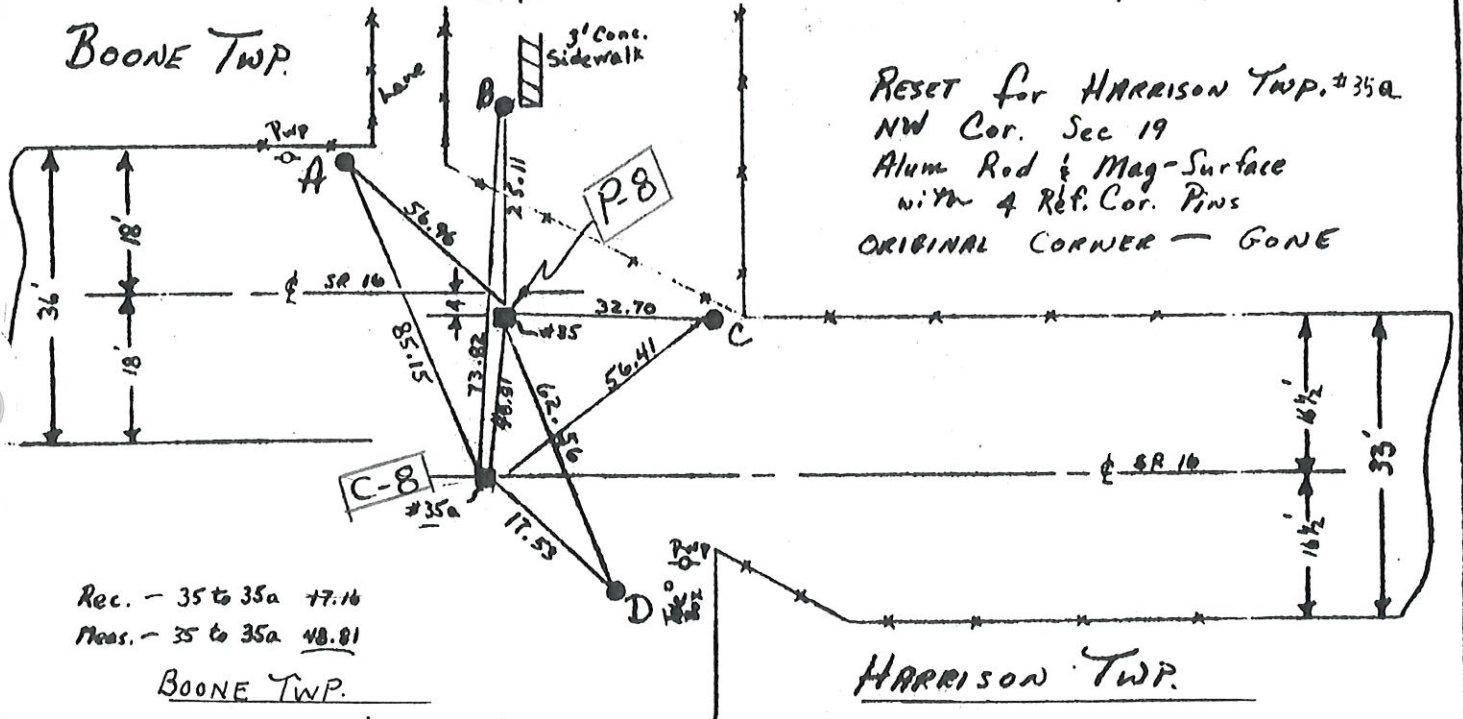
P8 = NE Cor Sec. 24 BOONE TWP  
18x24x6 Stone Found - @ Surface  
Removed & replaced by CDM Mag. Cor.  
Set 4 CDM Mag. Ref. Cor.



BOONE TWP.

Wayne Dodd Farm

RESET for HARRISON Twp. #35a  
NW Cor. Sec. 19  
Alum Rod & Mag-Surface  
with 4 Ref. Cor. Pins  
ORIGINAL CORNER - GONE



Rec. - 35 to 35a 77.16  
Meas. - 35 to 35a 48.81

BOONE TWP.

HARRISON TWP.

P8-A = 56.96  
P8-B = 25.11  
P8-C = 32.70  
P8-D = 62.56

C8-A = 85.15  
C8-B = 73.82  
C8-C = 56.41  
C8-D = 17.53

C-8 = NW Cor Sec. 19 HARRISON Twp.  
C-8 = mag Ref Pin

P8-C8 = 48.81

A to P8-C8 = 48.795  
N 0° 42' 49" W

Corner A-13 2009 Project

HARRISON Twp July 21 - 1980 - C-8

BOONE Twp - AUG 6 1979 - P-8

A-13

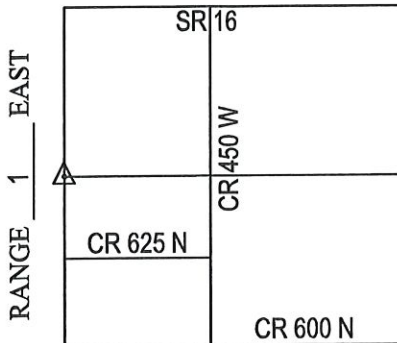


# CORNERSTONE RECORD BOOK

## SITE MAP

SECTION 19

TOWNSHIP 28 NORTH



Witnessed by: Willie Elliott  
Cameron Harmon

OFFICE OF THE CASS COUNTY SURVEYOR, LOGANSPOUT, INDIANA

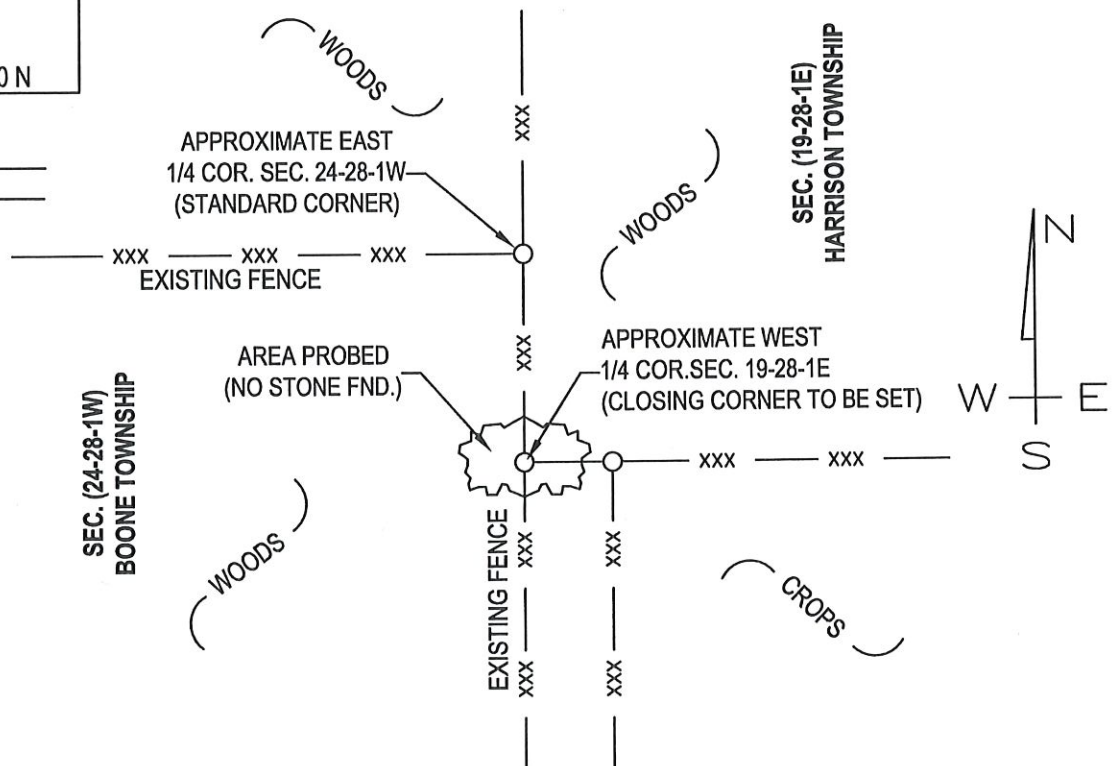
CORNER DESCRIPTION: WEST 1/4 CORNER SEC. 19, TWP-28-N, RNG-1-E (A-15)

DATE RECOVERED: NOVEMBER 30, 2009

CORNER RECOVERED BY: RANDALL MILLER

### SURVEYOR'S REPORT:

THE CASS COUNTY RECORDS PROVIDED NO PRIOR EXCAVATION HISTORY FOR THIS CORNER. ON NOVEMBER 30, 2009, A POST WAS FOUND WITH EXISTING FENCE LINES SITUATE NORTH, SOUTH AND EAST FROM IT'S LOCATION. THE AREA SURROUNDING THE FENCE INTERSECTION WAS THOROUGHLY PROBED AN NO APPARENT ORIGINAL STONE WAS FOUND. THERE WERE SEVERAL STONES IN THE VICINITY OF SAID FENCE INTERSECTION BUT NONE OF THEM APPEARED TO BE CHARACTERISTIC OF A CORNER STONE. THIS LOCATION IS A CLOSING CORNER AND PER THE BUREAU OF LAND MANAGEMENT INSTRUCTIONS NEEDS TO BE AMENDED BY THE CONTRACTION OR EXTENSION OF THE CORNER'S LOCATION TO THE TOWNSHIP LINE. THE AMENDED CORNER IS TO BE SET.



MONUMENT SET: PROBED AREA AROUND FENCE INTERSECTION NO STONE FOUND

- REFERENCES: 1. \_\_\_\_\_  
2. \_\_\_\_\_  
3. \_\_\_\_\_

### CERTIFICATION:

I, THE UNDERSIGNED, RANDALL MILLER, A LAND SURVEYOR REGISTERED IN THE STATE OF INDIANA UNDER I.C. 25-31, DO HEREBY CERTIFY THAT I HAVE RECOVERED THE CORNER HEREON SHOWN AND DESCRIBED.

Randall Miller  
RANDALL D. MILLER  
R.L.S. #880001





NOTE: C-10 For HARRISON'S Coordinates  
 is ESTABLISHED as 26 feet South  
 of P-10 For BOONE TWP. CASS Co IND  
 IN A Plowed Field - No PT. EXISTS

HARRISON TWP. - C-10

5

BOONE TWP. - P-10

C-10 = NW COR SEC 30, HARRISON TWP. P-10 - C-10 is Recorded <sup>as</sup> 33 ft but meas 26 feet To old fence  
 Boone - Harrison TWP off Set

P-10 = NE COR. S. 25 Boone Twp

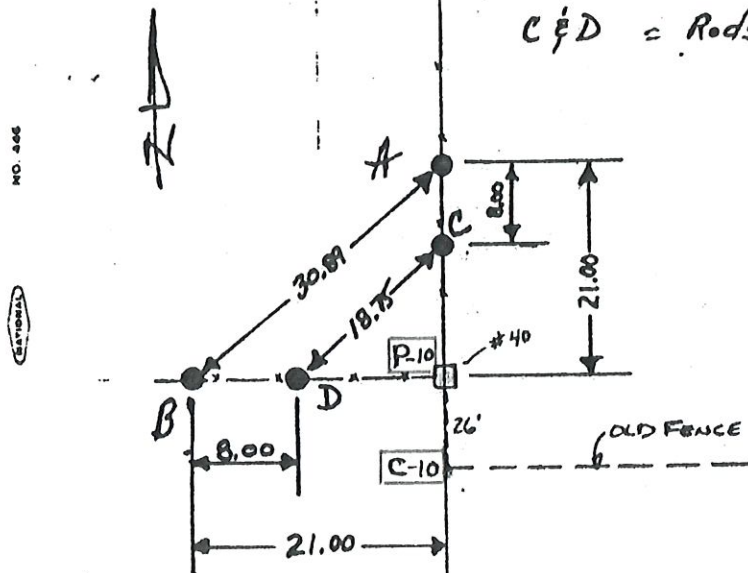
EX. WOODEN C.P. w/ NUMEROUS 12" BOULDERS

BURIED AROUND IT. NONE w/ MARKINGS.

SITUATED AT SW CORNER OF WOODS. FENCES  
 WEST & NORTH. OLD ROTTED E 326' SOUTH  
 OF C.P.; VISIBILITY APPROX. 1/2 MILE TO SW.

A & B = MHO. REF. CDM Caps

C & D = Rods only - no caps



BOONE TWP

HARRISON TWP.

P10-A = 21.00 ft  
 P10-B = 21.00 ft  
 P10-C = 13.00 ft  
 P10-D = 13.00 ft  
 A-B = 30.89 ft  
 C-D = 18.75 ft  
 BD = AC = 8.00 ft

HARRISON Twp - July 21-1980

BOONE Twp. - AUG 6 1979

Corner A-17 2009 Project

C-10

P-10

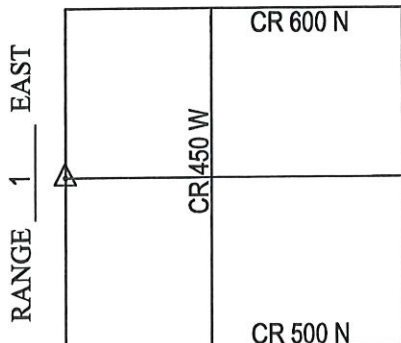


# CORNERSTONE RECORD BOOK

## SITE MAP

SECTION 30

TOWNSHIP 28 NORTH



Witnessed by: Willie Elliott  
Cameron Harmon

OFFICE OF THE CASS COUNTY SURVEYOR, LOGANSPOUT, INDIANA

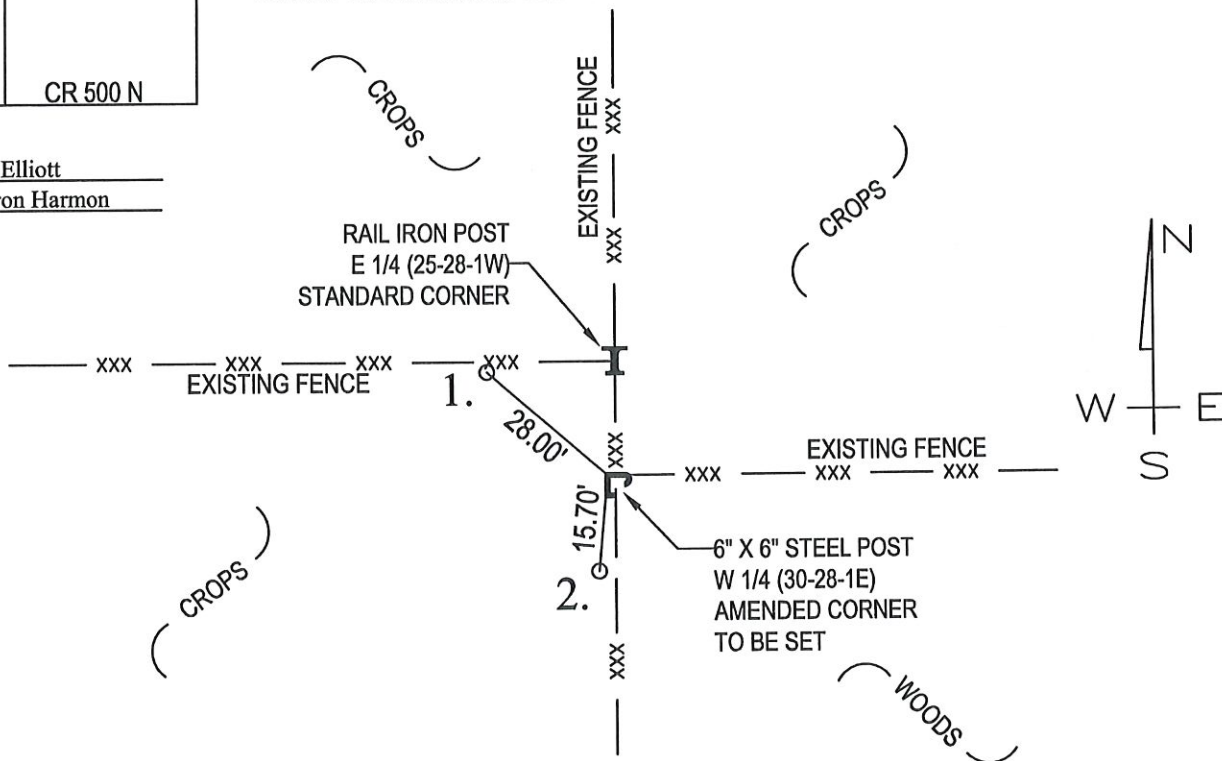
CORNER DESCRIPTION: WEST 1/4 CORNER SEC. 30, TWP-28-N, RNG-1-E (A-19)

DATE RECOVERED: DECEMBER 1, 2009

CORNER RECOVERED BY: RANDALL MILLER

### SURVEYOR'S REPORT:

THE CASS COUNTY RECORDS PROVIDED NO PRIOR EXCAVATION HISTORY FOR THIS CORNER. ON DECEMBER 1, 2009, A 6" X 6" STEEL POST IN A SUBSTANTIAL 4' CONCRETE BASE WAS FOUND WITH EXISTING FENCE LINES SITUATE NORTH, SOUTH AND EAST FROM IT'S LOCATION. THE AREA SURROUNDING SAID CONCRETE BASE WAS THOROUGHLY SEARCHED AND PROBED AND NO STONE WAS FOUND. NEW REFERENCE MONUMENTATION WAS ESTABLISHED ON THE SAME DAY, AS SHOWN. THIS CORNER IS A CLOSING CORNER AND PER THE BUREAU OF LAND MANAGEMENT INSTRUCTIONS NEEDS TO BE AMENDED BY THE CONTRACTION OR EXTENSION OF THE CORNER'S LOCATION TO THE TOWNSHIP LINE. THE AMENDED CORNER IS TO BE SET.



MONUMENT SET: 6" X 6" STEEL POST FOUND

REFERENCES: 1. #3 IRON REBAR SET

2. #3 IRON REBAR SET

### CERTIFICATION:

I, THE UNDERSIGNED, RANDALL MILLER, A LAND SURVEYOR REGISTERED IN THE STATE OF INDIANA UNDER I.C. 25-31, DO HEREBY CERTIFY THAT I HAVE RECOVERED THE CORNER HEREON SHOWN AND DESCRIBED.

Randall Miller  
RANDALL D. MILLER  
R.L.S. #880001





NOTE: C-12 for HARRISON'S COORDINATES

is established AS 34.98 feet

SOUTH of P-12 for BOONE TWP. CASS Co Ind

A wood OR POST EXIST

C-12 = NW COR. SEC. 31 - HARRISON TWP.

HARRISON TWP. C-12

BOONE TWP. P-12

6

P-12 = NE COR. 36 BOONE TWP  
CORNER POSTS w/CORRECT FALLING  
CLEAR SIGHT OF 35 TO WEST.

P-12

A, B, & C = CDM Mag. Cap

D = 4' P.I.N with no cap

R = Recorded

BOONE  
Twp.

HARRISON TWP.

HARRISON TWP.

P-12-A = 17.8 ft  
P-12-B = 17.8 ft  
P-12-C = 25.45 ft  
P-12-D = 17.8 ft  
B-C = 39.85 ft  
A-C = 18.40 ft  
P-12-C-12 = 35.60 ft  
B-C-12 = 53.40 ft

HARRISON TWP. July 11, 1980

C-12

Corner A-21 2009 Project

BOONE TWP. AUG 6 1979

P-12

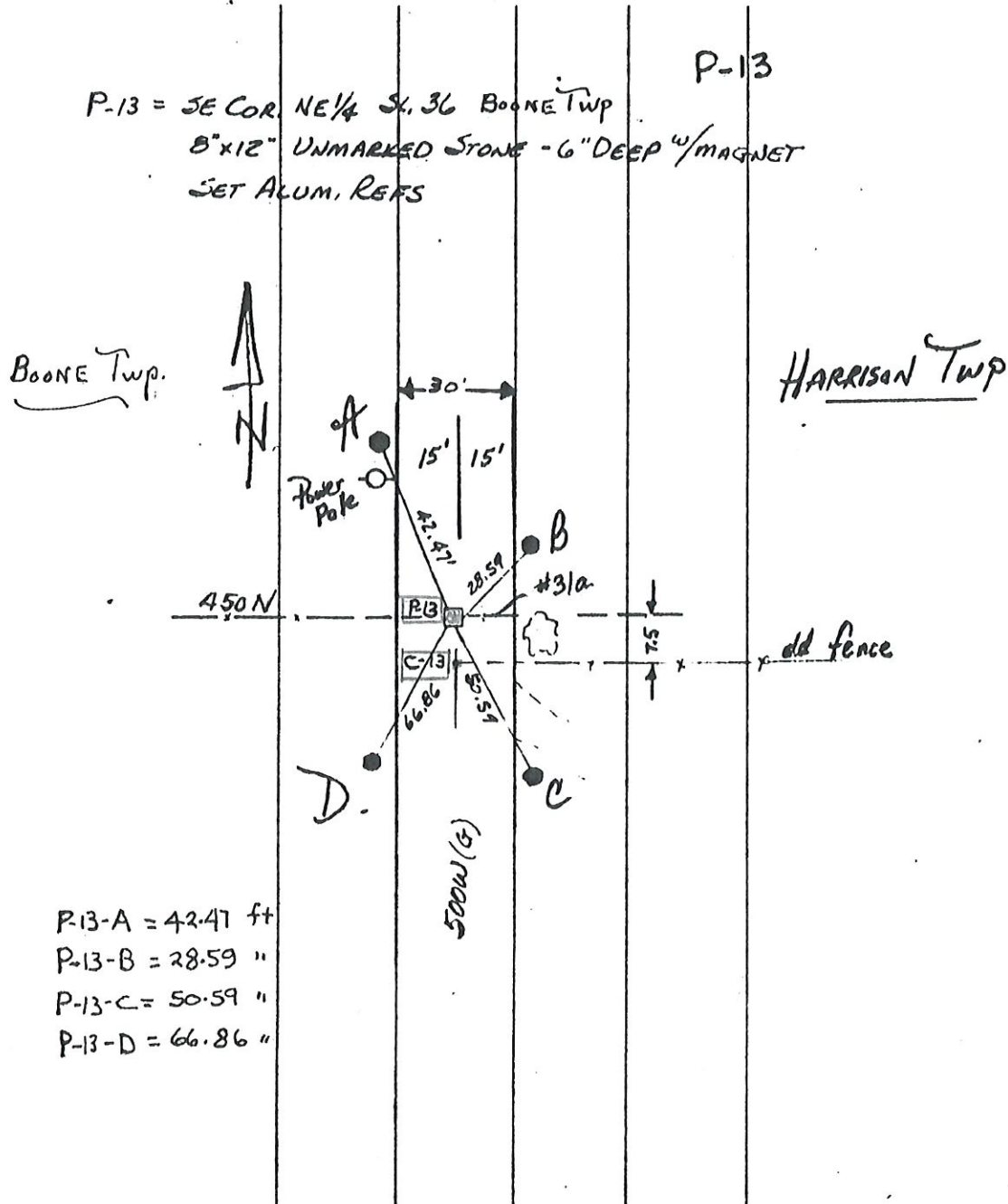
Note - C-13 for Harrison's Coordinates  
is established as 7.5 feet South  
of P-13 for Boone Twp Cass Co Ind.  
In Center of a 30ft North & South Road (500w)

HARRISON TWP. L-13 7

BOONE TWP. P-13

No PT. EXISTS

C-13 = NW COR SW 1/4 SEC 31 HARRISON TWP.



P-13-A = 42.47 ft  
P-13-B = 28.59 "  
P-13-C = 50.59 "  
P-13-D = 66.86 "

HARRISON TWP. JULY 21, 1980. E-13

Corner A-23 2009 Project

BOONE TWP AUG 6, 1979 P-13



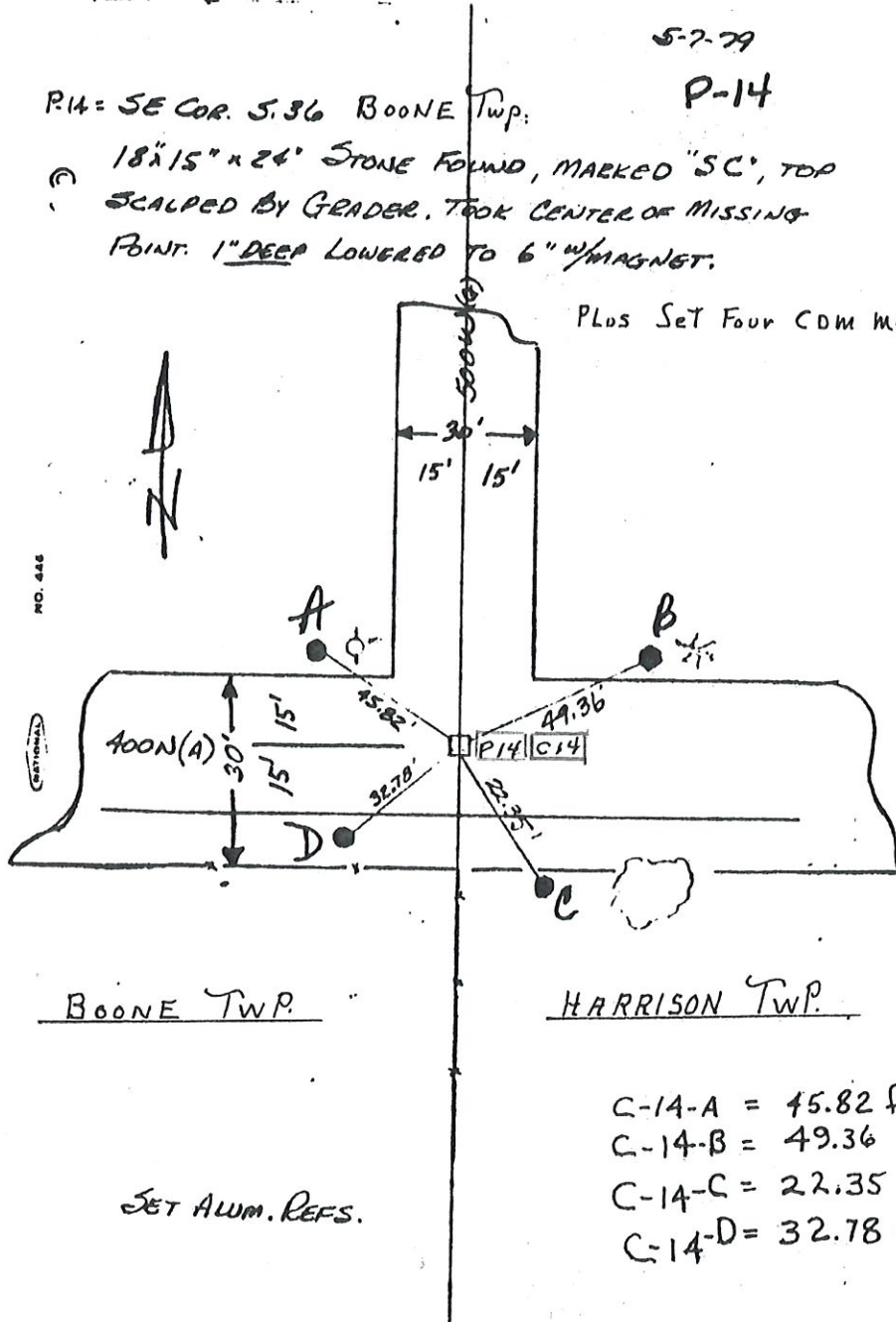
or BOONE TWP. P-14

C-14 = SW Cor Sec 31, HARRISON Twp.

P.14 = SE COR. S. 36 BOONE Twp.

18" x 15" x 24" STONE FOUND, MARKED "SC", TOP  
SCALPED BY GRADER. TOOK CENTER OF MISSING  
POINT. 1" DEEP LOWERED TO 6" w/ MAGNET.

Plus Set Four CDM Mag Ref Pins.

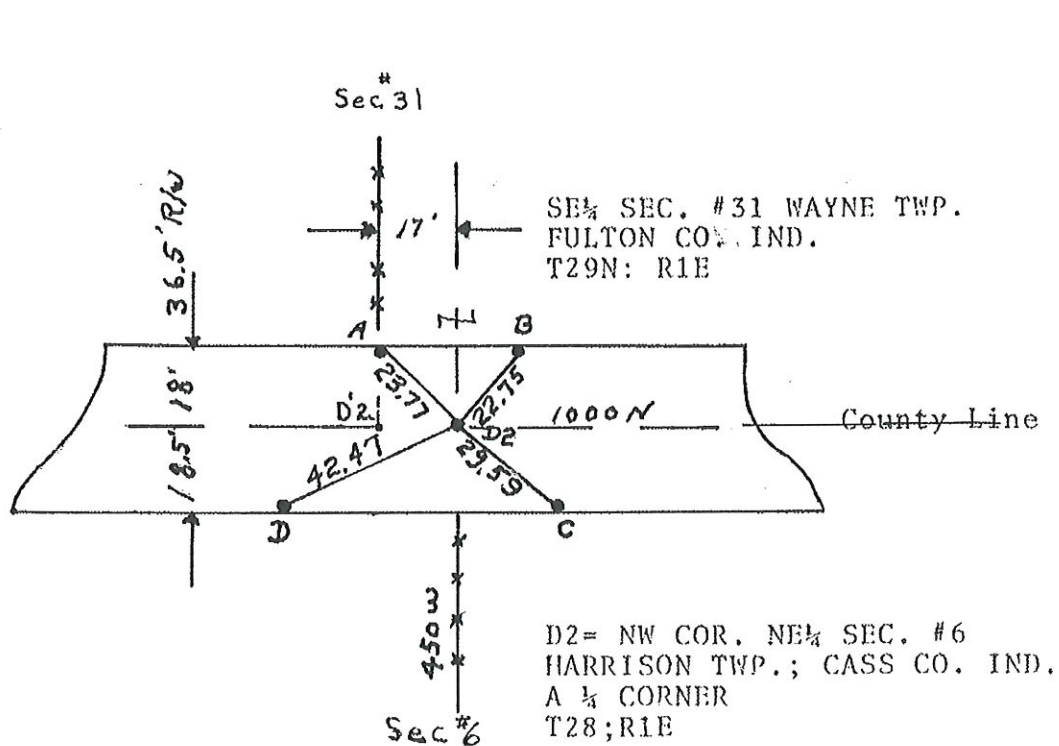


C-14-A = 45.82 ft  
C-14-B = 49.36 "  
C-14-C = 22.35 "  
C-14-D = 32.78 "

HARRISON Twp. July 21, 1979 E-14

Boone Twp. Aug 6, 1979 P-14

# Corner A-25 2009 Project



D2 FOUND A MAN STONE (HAVING 12 INCHES COVER)

REMOVED MAN STONE AND REPLACED WITH A MAG. REF. PIN (12 INCHES DEEP)

ALSO: SET FOUR MAG REF. PINS- SHOWN ABOVE; RADII AS FOLLOWS:

A-D2=23.77

B-D2=22.75

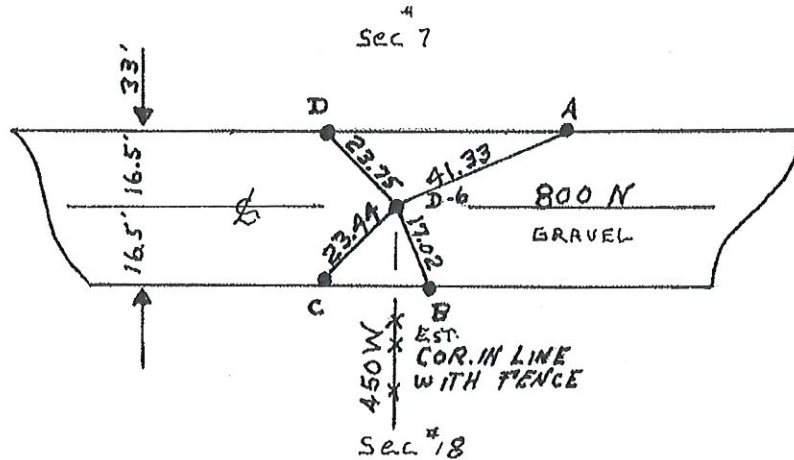
C-D2=29.59

D-D2=42.47



A QUARTER CORNER

D-6 SW COR. SE $\frac{1}{4}$  SEC. #7  
HARRISON TWP. CASS CO. IND.  
T28N R1E



D-6 HARRISON TWP. CASS CO. IND.  
COR. STONE GONE- RE-ESTABLISHED THE COR.  
SET A MAG REF PIN- WITH 22" COVER  
SET FOUR MAG REF. PINS SHOWN ABOVE  
RADI AS FOLLOWS:

D-6-A=41.33'

D-6-B=17.02'

D-6-C=23.44'

D-6-D=23.75'

5-30-80

Corner C-9 2009 Project

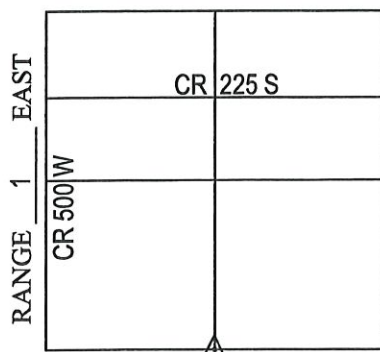
D-6

# CORNERSTONE RECORD BOOK

## SITE MAP

SECTION 6

TOWNSHIP 26 NORTH



Witnessed by: Brad Bennett  
Kyle Beckley

OFFICE OF THE CASS COUNTY SURVEYOR, LOGANSPOUT, INDIANA

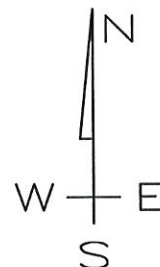
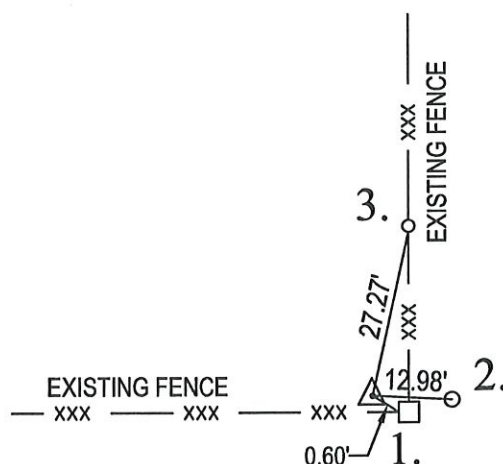
CORNER DESCRIPTION: SOUTH 1/4 CORNER SEC. 6, TWP-26-N, RNG-1-E (C-5)

DATE RECOVERED: DECEMBER 1, 2009

CORNER RECOVERED BY: RANDALL MILLER

### SURVEYOR'S REPORT:

THE CASS COUNTY RECORDS PROVIDED NO PRIOR EXCAVATION HISTORY FOR THIS CORNER. ON DECEMBER 1, 2009, AN 11" DIAMETER STONE WAS FOUND BURIED APPROXIMATELY 2' BELOW THE SURFACE OF THE GROUND WITH NO APPARENT ORIGINAL MARKINGS. THE STONE WAS FOUND NEXT TO THE NORTHWEST CORNER OF A 6" X 6" WOOD CORNER POST THAT HAD EXISTING FENCE LINES SITUATE NORTH AND WEST FROM THE POSTS LOCATION. ON THE SAME DAY, A 5/8" DIAMETER IRON REBAR WAS SET FLUSH WITH THE SURFACE OF THE GROUND OVER THE HIGH POINT OF THE STONE AND NEW REFERENCE MONUMENTATION WAS ESTABLISHED, AS SHOWN.



MONUMENT SET: 5/8" DIAMETER IRON REBAR SET FLUSH WITH GRADE OVER HIGH POINT OF FOUND STONE

REFERENCES: 1. MAG NAIL SET 10" ABOVE GRADE IN WEST FACE OF 6" X 6" WOOD CORNER POST

2. #3 IRON REBAR SET WITH NO CAP

3. MAG NAIL SET IN SOUTH FACE OF 6" WOOD POST

0.45' TO NW CORNER OF THE WOOD CORNER POST AT IT'S BASE

### CERTIFICATION:

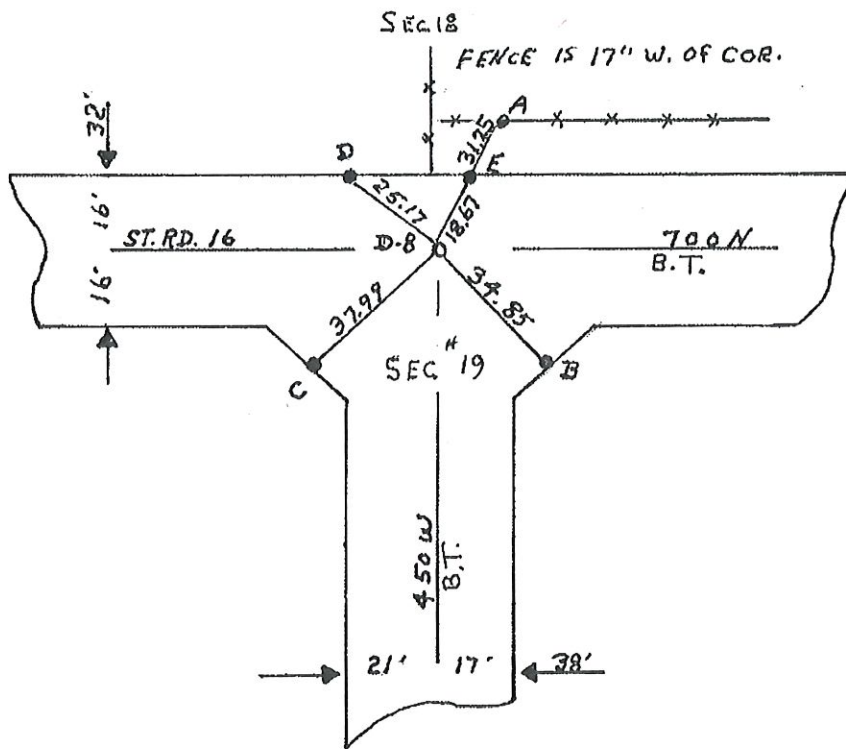
I, THE UNDERSIGNED, RANDALL MILLER, A LAND SURVEYOR REGISTERED IN THE STATE OF INDIANA UNDER I.C. 25-31, DO HEREBY CERTIFY THAT I HAVE RECOVERED THE CORNER HEREON SHOWN AND DESCRIBED.

Randall Miller  
RANDALL D. MILLER  
R.L.S. #880001





A QUARTER CORNER: SW COR. SE $\frac{1}{4}$  SEC. #18 T28N R1E  
HARRISON TWP. CASS COUNTY IND.



FOUND A FLAT FIVE MAN STONE HAVING 19" COVER  
GLUED MAGNET (1DEEP) ON QUARTER COR. STONE.  
SET FIVE MAG REF PINS:  
RADI AS FOLLOWS:

D-8-A $\approx$ 31.25'

D-8-B $\approx$ 34.85'

D-8-C $\approx$ 37.99'

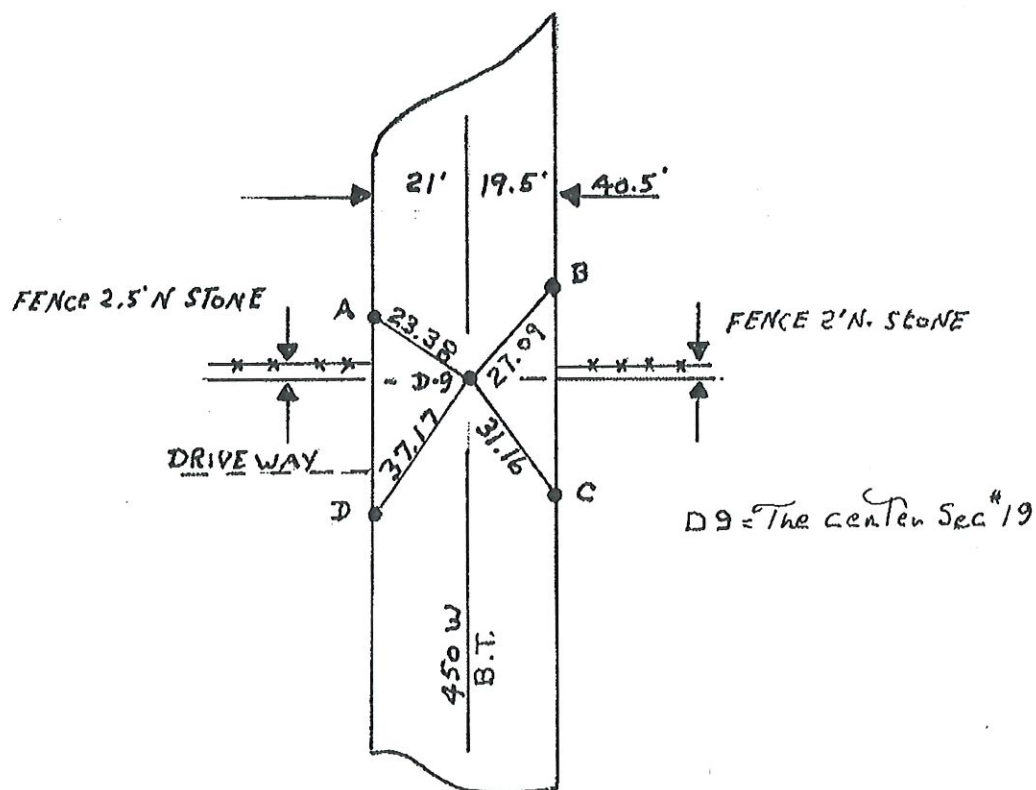
D-8-D $\approx$ 25.17'

D-8-E $\approx$ 18.67'

5-30-80

Corner C-13 2009 Project

~~D-8~~



D-9 A QUARTER CORNER  
 SW COR NE $\frac{1}{4}$  SEC#19 T28N;R1E  
 HARRISON TWP. CASS CO. IND.  
FOUND A TWO MAN STONE HAVING 8" COVER  
REMOVED SAME AND REPLACED WITH  
A MAG REF PIN HAVING 14" COVER.  
 SET FOUR MAG REF PINS:  
 RADI AS FOLLOWS:

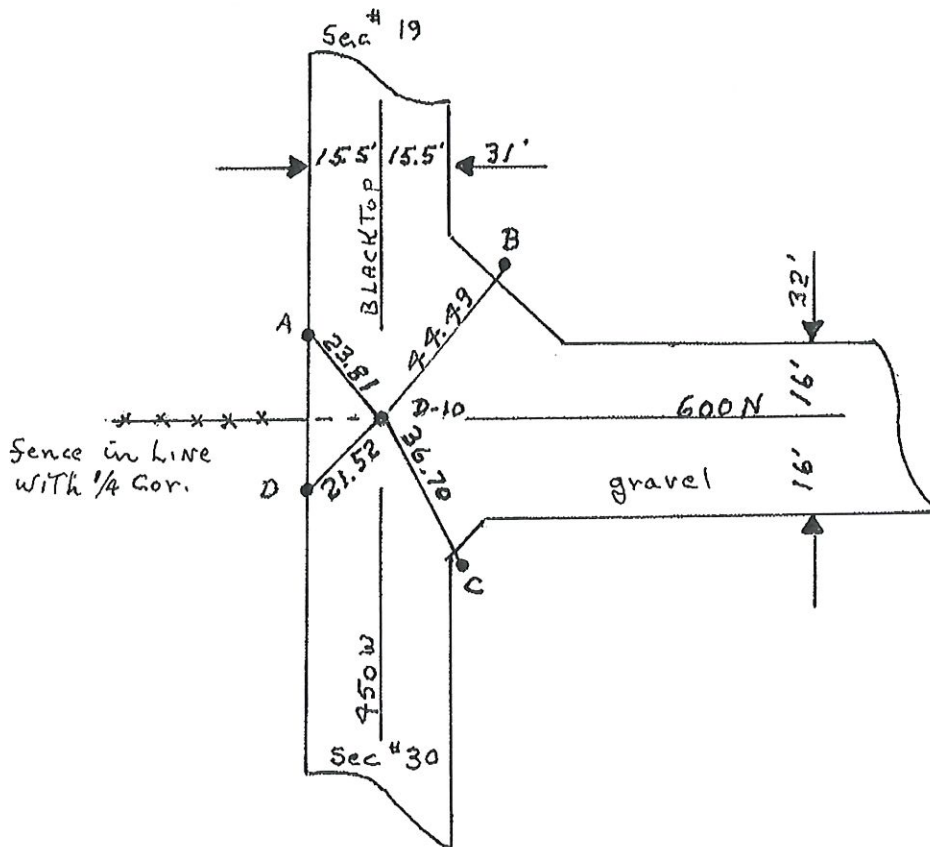
D-9-A=23.38'

D-9-B=27.09'

D-9-C=31.16'

D-9-D=37.17'





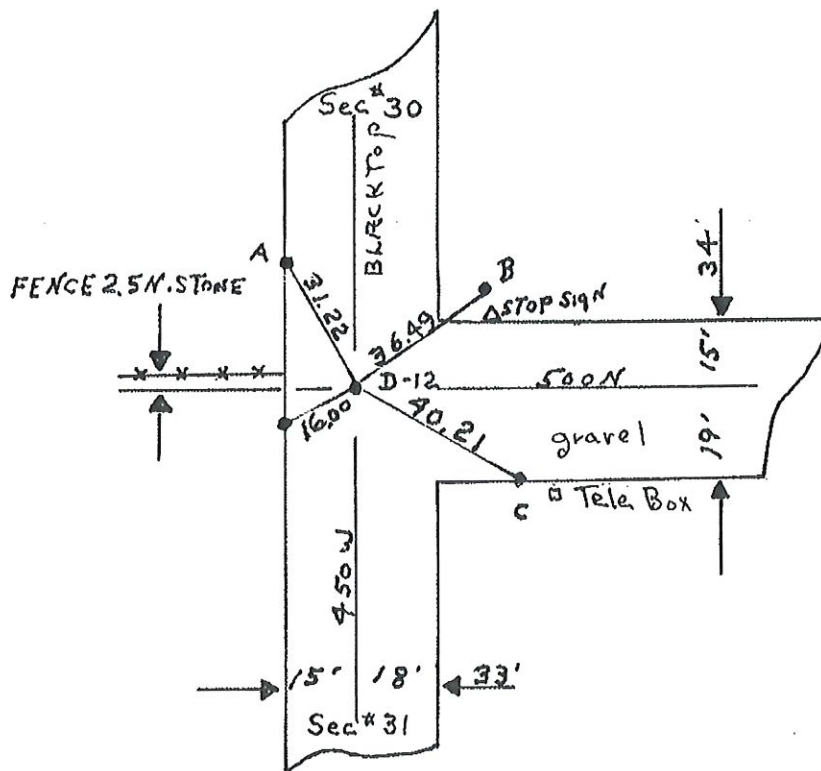
D-10 A QUARTER COR.  
SW COR SE $\frac{1}{4}$  SEC. #19  
T28N;R1E; HARRISON TWP. CASS CO. IND.  
NO STONE EXISTS: RE-ESTABLISHED  
SEC. CORNER BY SETTING A MAG REF PIN  
HAVING A 12" COVER. ALSO SET FOUR  
REF PINS:  
RADI AS FOLLOWS:

D-10-A=23.81'

D-10-B=44.49'

D-10-C=36.70'

D-10-D=21.54'



D-12 A QUARTER CORNER SW COR SE $\frac{1}{4}$  SEC. #30  
T28N; R1E; HARRISON TWP. CASS CO. IND.  
FOUND FIVE MAN STONE WITH ONLY  
1" COVER. REMOVED AND REPLACED  
WITH A MAG REF PIN HAVING 24" COVER  
SET FOUR MAG REF PINS.  
RADI AS FOLLOWS:

D-12-A=31.22'

D-12-B=36.49'

D-12-C=40.21'

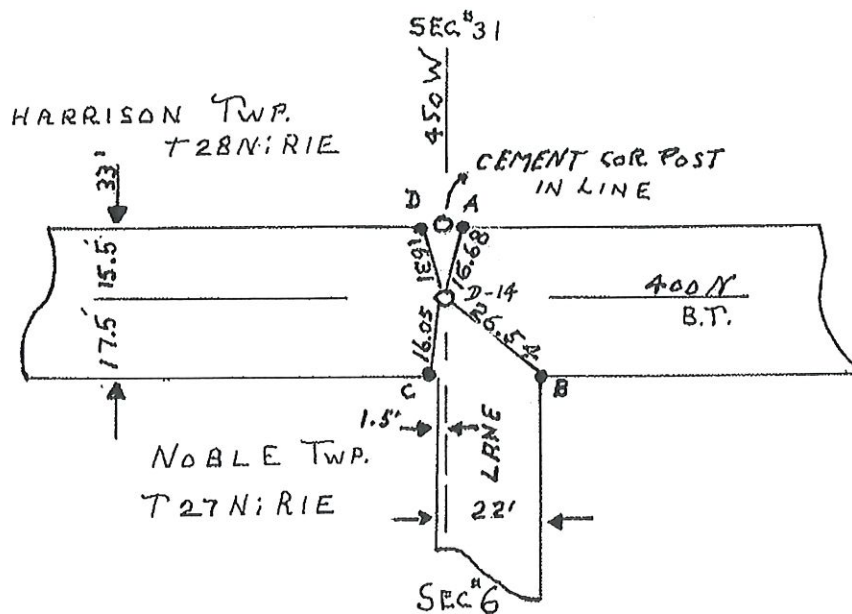
D-12-D=16.00'

5-30-80

Corner C-21 2009 Project

D-12

A COMMON QUARTER CORNER: SW COR. SE $\frac{1}{4}$  SEC. #31  
T28N R1E, HARRISON TWP. CASS COUNTY IND.



FOUND A TWO MAN STONE HAVING 17" COVER.

GLUED MAGNET (1DEEP) ON  $\frac{1}{4}$  COR. STONE

SET FOUR MAG REF PINS

RADI AS FOLLOWS:

$$D-14-A=16.68'$$

$$D-14-B=26.54'$$

$$D-14-C=16.05'$$

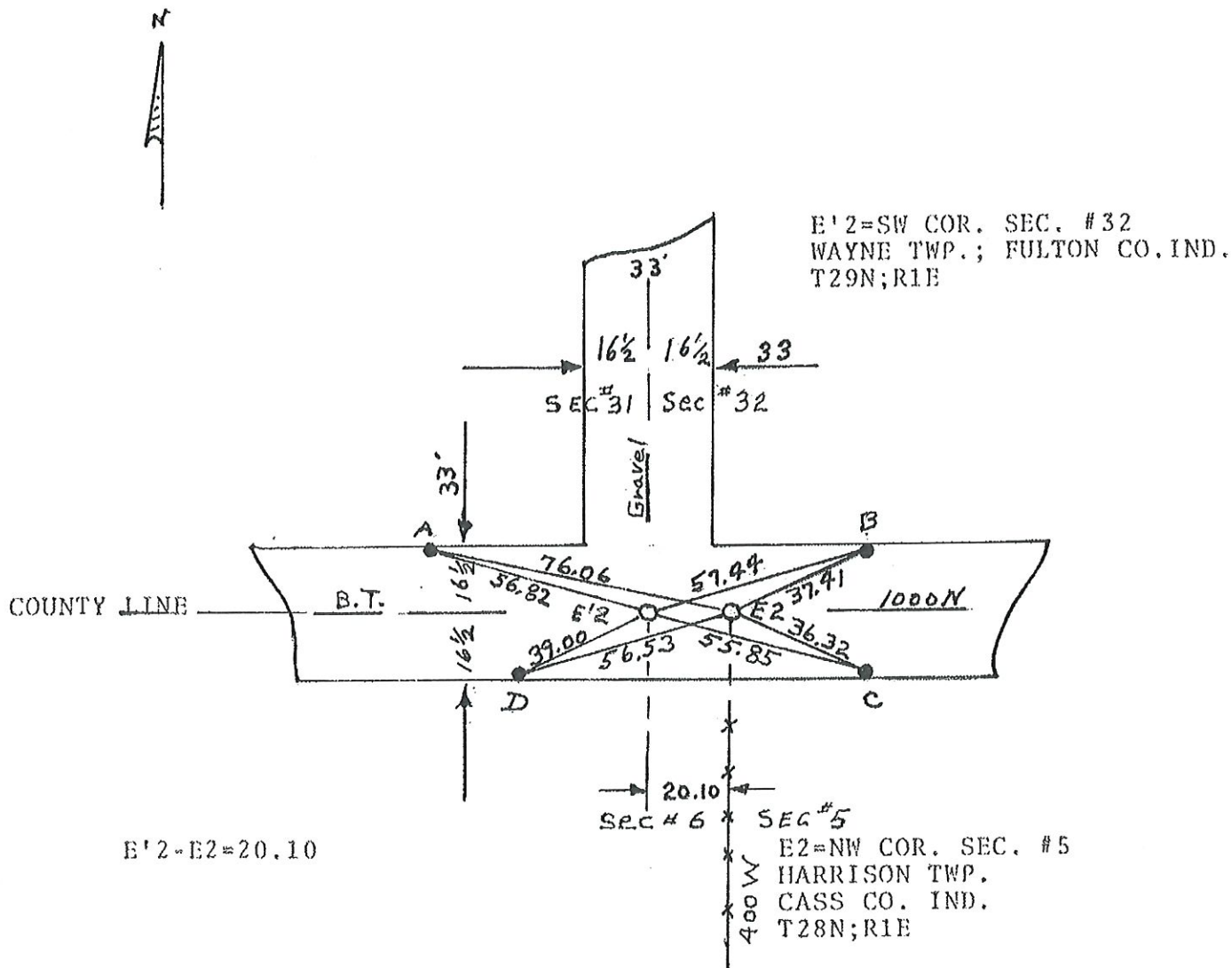
$$D-14-D=16.31'$$

5-30-80

Corner C-25 2009 Project

~~D-14~~





E'2-E2=20.10

E'2-WAYNE TWP. FULTON CO. IND. FOUND  
FOUND A THREE MAN STONE-POINTED (12 INCHES COVER)  
GLUED MAG. (1-DEEP) ON COR. STONE  
SET FOUR MAG REF. PINS: AS SHOWN ABOVE  
RADI AS FOLLOWS:

E'2-A=56.82

E'2-B=57.44

E'2-C=55.85

E'2-D=37.41

E2 HARR. TWP. CASS CO. IND. FOUND  
FOUND A THREE MAN STONE  
POINTED (1.6 FT. COVER)  
GLUED MAG. (1-DEEP) ON COR.  
STONE  
SET FOUR MAG. REF PINS: AS  
SHOWN ABOVE  
RADI AS FOLLOWS:

E2-A=76.06

E2-B=39.00

E2-C=36.32

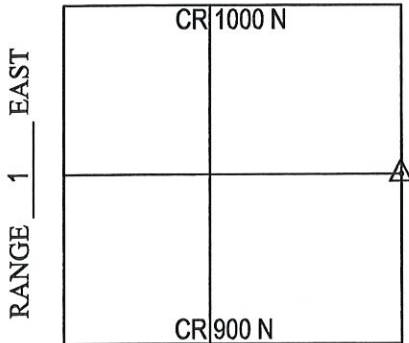
E2-D=56.53

# CORNERSTONE RECORD BOOK

## SITE MAP

SECTION 6

TOWNSHIP 28 NORTH



Witnessed by: Willie Elliott  
Cameron Harmon

OFFICE OF THE CASS COUNTY SURVEYOR, LOGANSPOUT, INDIANA

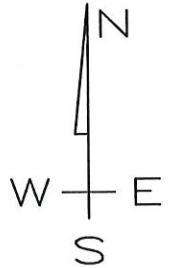
CORNER DESCRIPTION: EAST 1/4 CORNER SEC. 6, TWP-28-N, RNG-1-E (E-3)

DATE RECOVERED: DECEMBER 1, 2009

CORNER RECOVERED BY: RANDALL MILLER

### SURVEYOR'S REPORT:

THE CASS COUNTY RECORDS PROVIDED NO PRIOR EXCAVATION HISTORY FOR THIS CORNER. ON DECEMBER 1, 2009, NO EVIDENCE WAS FOUND AT THIS LOCATION AND IS POSSIBLY DUE TO THE NEARBY OPEN DITCH AND GAS PIPELINE.



MONUMENT SET: NO EVIDENCE FOUND

REFERENCES: 1. \_\_\_\_\_

2. \_\_\_\_\_

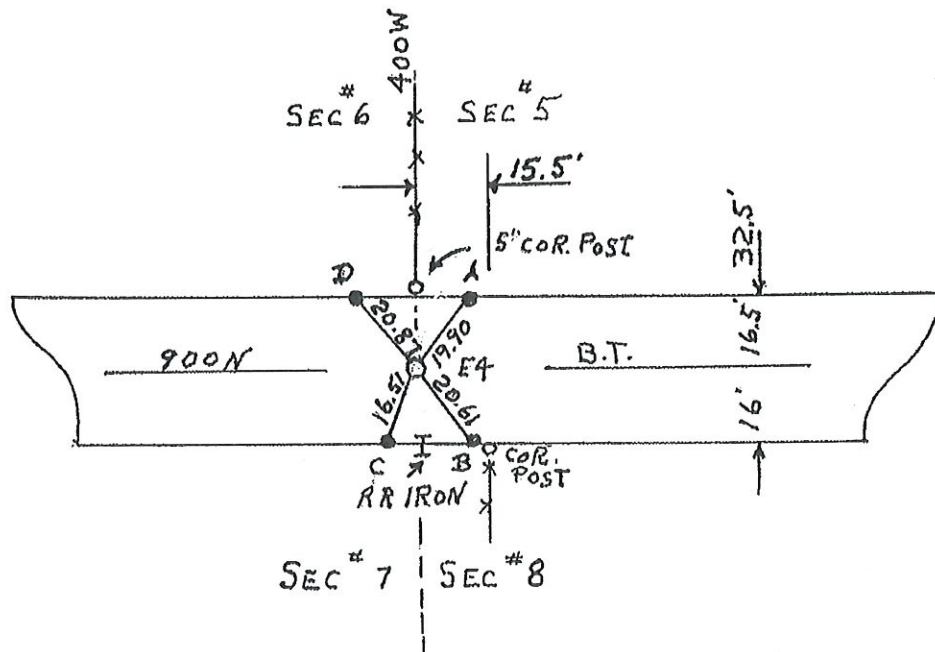
### CERTIFICATION:

I, THE UNDERSIGNED, RANDALL MILLER, A LAND SURVEYOR REGISTERED IN THE STATE OF INDIANA UNDER I.C. 25-31, DO HEREBY CERTIFY THAT I HAVE RECOVERED THE CORNER HEREON SHOWN AND DESCRIBED.

Randall Miller  
RANDALL D. MILLER  
R.L.S. #880001



E-4 SE COR. SEC. #6 HARRISON TWP.  
CASS COUNTY IND.  
T28N R1E



E-4 HARRISON TWP. CASS CO. IND.  
FOUND A TWO MAN STONE- MARKED S-5-6-7-8  
HAVING A 4" COVER; LOWERED COR. STONE  
TO MAKE 10" COVER; GLUED MAG (1DEEP)  
ON COR. STONE  
SET FOUR MAG REF PINS  
RADI AS FOLLOWS:

E-4-A=19.90'

E-4-B=20.61'

E-4-C=16.51'

E-4-D=20.87'

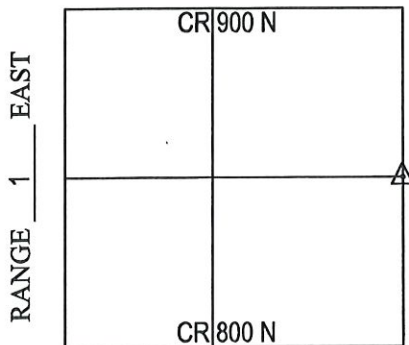


# CORNERSTONE RECORD BOOK

## SITE MAP

SECTION 7

TOWNSHIP 28 NORTH



Witnessed by: Willie Elliott  
Cameron Harmon

OFFICE OF THE CASS COUNTY SURVEYOR, LOGANSPOUT, INDIANA

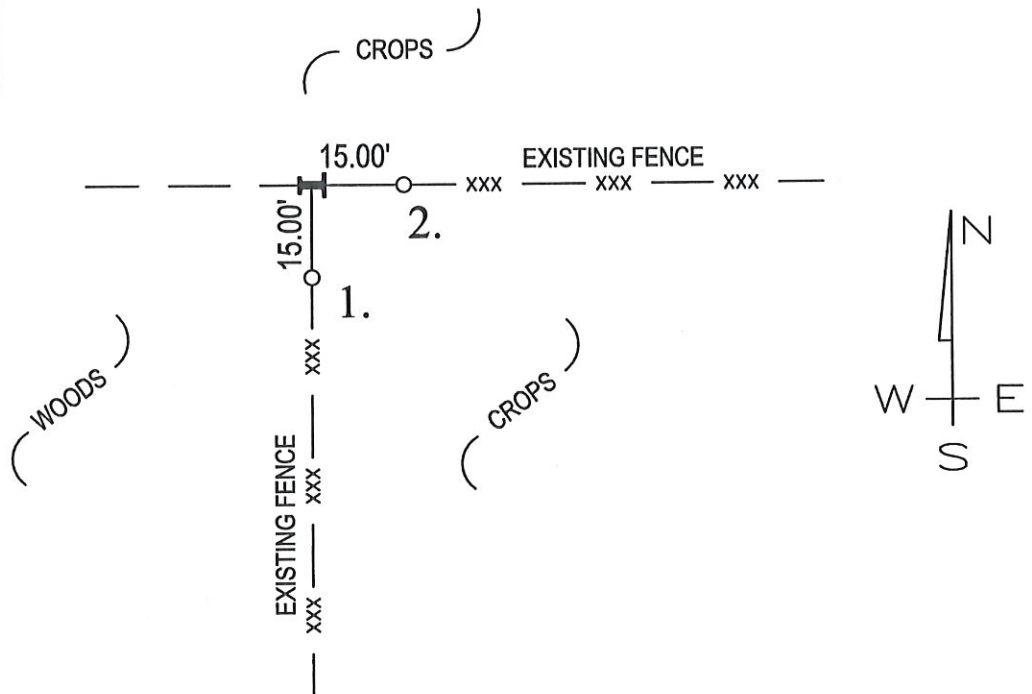
CORNER DESCRIPTION: EAST 1/4 CORNER SEC. 7, TWP-28-N, RNG-1-E (E-7)

DATE RECOVERED: DECEMBER 2, 2009

CORNER RECOVERED BY: RANDALL MILLER

### SURVEYOR'S REPORT:

THE CASS COUNTY RECORDS PROVIDED NO PRIOR EXCAVATION HISTORY FOR THIS CORNER. ON DECEMBER 2, 2009, A RAIL IRON POST WAS FOUND WITH EXISTING FENCE LINES SITUATE SOUTH AND EAST FROM IT'S LOCATION. THE AREA SURROUNDING THE POST WAS THOROUGHLY PROBED AND NO STONE WAS FOUND. A STONE WITH A POSSIBLE CHISELED "X" ON THE POINT WAS FOUND NEXT TO THE POST. SAID STONE WAS FOUND ON TOP OF THE GROUND ON IT'S SIDE AND APPEARED TO HAVE BEEN DISTURBED.



MONUMENT SET: RAIL IRON POST FOUND

REFERENCES: 1. #3 IRON REBAR SET IN FENCE

2. #3 IRON REBAR SET IN FENCE

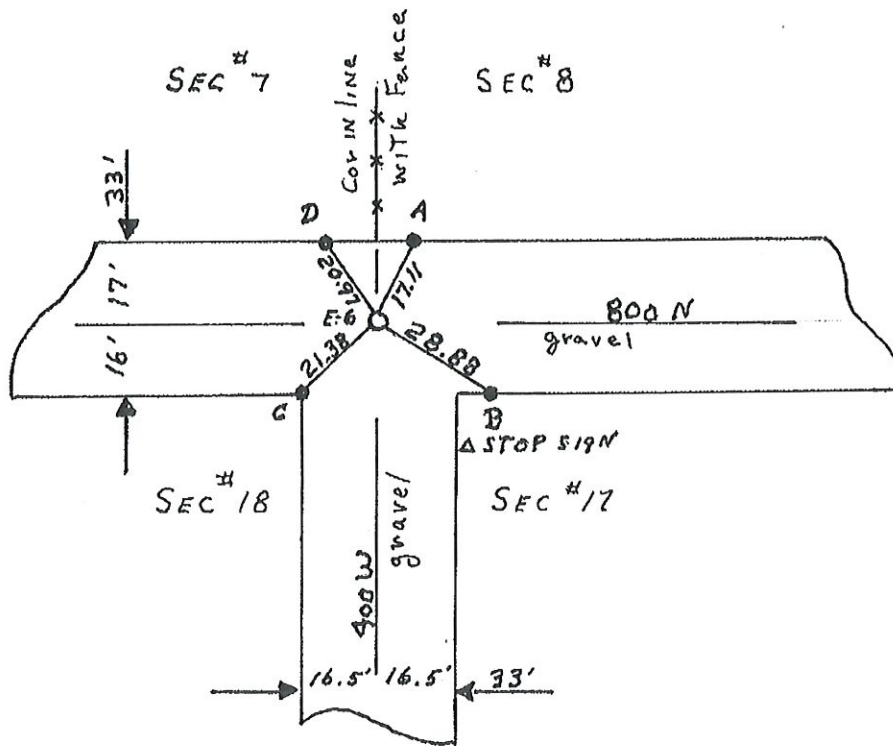
### CERTIFICATION:

I, THE UNDERSIGNED, RANDALL MILLER, A LAND SURVEYOR REGISTERED IN THE STATE OF INDIANA UNDER I.C. 25-31, DO HEREBY CERTIFY THAT I HAVE RECOVERED THE CORNER HEREON SHOWN AND DESCRIBED.

*Randall Miller*  
RANDALL D. MILLER  
R.L.S. #880001



E-6 SE COR SEC. #7  
HARRISON TWP.  
CASS CO. IND.  
T28N R1E



E-6 HARRISON TWP. CASS CO. IND.  
FOUND A TWO MAN STONE WITH 8" COVER  
MARKED S-E-C; SET STONE DOWN TO 14" COVER  
AND GLUED MAG (1DEEP) ON COR. STONE  
SET FOUR MAG REF PINS  
RADI AS FOLLOWS:

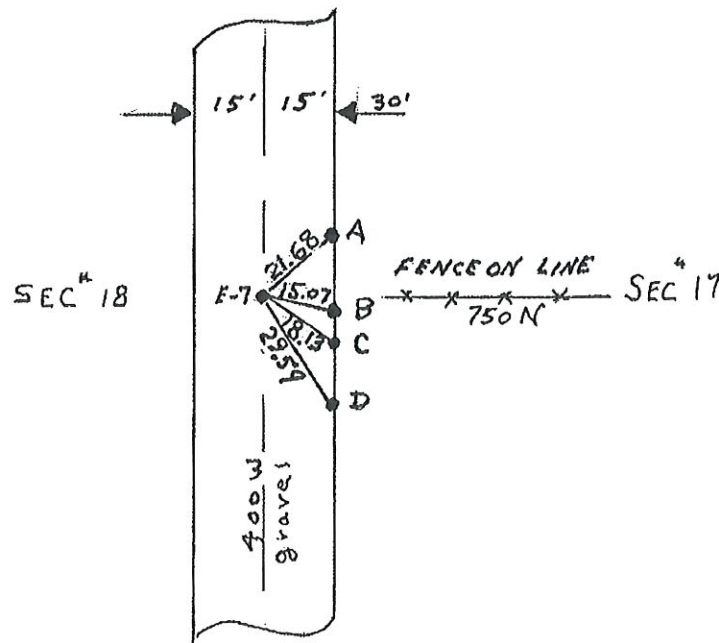
E-6-A=17.11'

E-6-B=28.88'

E-6-C=21.38'

E-6-D=20.97'

A QUARTER CORNER: SE COR. NE $\frac{1}{4}$  SEC. #18 T28N R1E  
HARRISON TWP. CASS COUNTY IND.



FOUND A ONE MAN STONE HAVING 24" COVER.

REMOVED AND REPLACED SAME WITH

A MAG REF PIN HAVING 24" COVER.

SET FOUR MAG REF PINS.

RADI AS FOLLOWS:

E-7-A=21.68'

E-7-B=15.07'

E-7-C=18.13'

E-7-d=29.59'

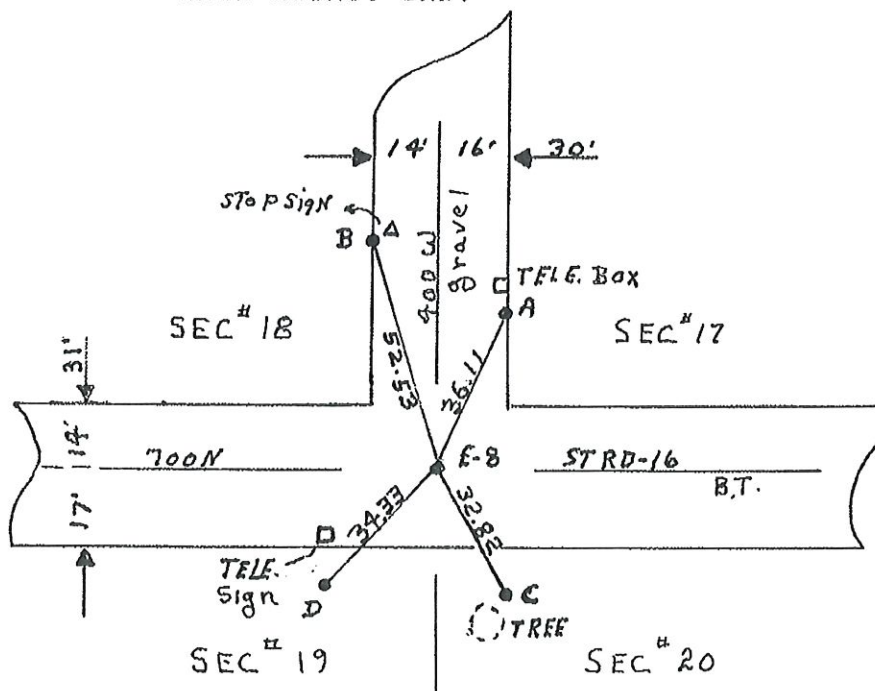
5-30-80

Corner E-11 2009 Project

~~11-7~~



SE CORNER SEC. #18; T28N R1E HARRISON TWP.  
CASS COUNTY IND.



FOUND A TWO MAN STONE HAVING 9" COVER.

REMOVED AND REPLACED THE SAME WITH A

MAG REF PIN HAVING 18" COVER.

SET FOUR MAG REF PINS;

RADI AS FOLLOWS:

E-8-A=36.11'

E-8-B=52.53'

E-8-C=32.82'

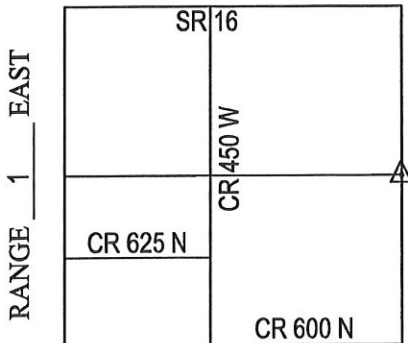
E-8-D=34.33'

# CORNERSTONE RECORD BOOK

## SITE MAP

SECTION 19

TOWNSHIP 28 NORTH



Witnessed by: Willie Elliott  
Cameron Harmon

OFFICE OF THE CASS COUNTY SURVEYOR, LOGANSPOUT, INDIANA

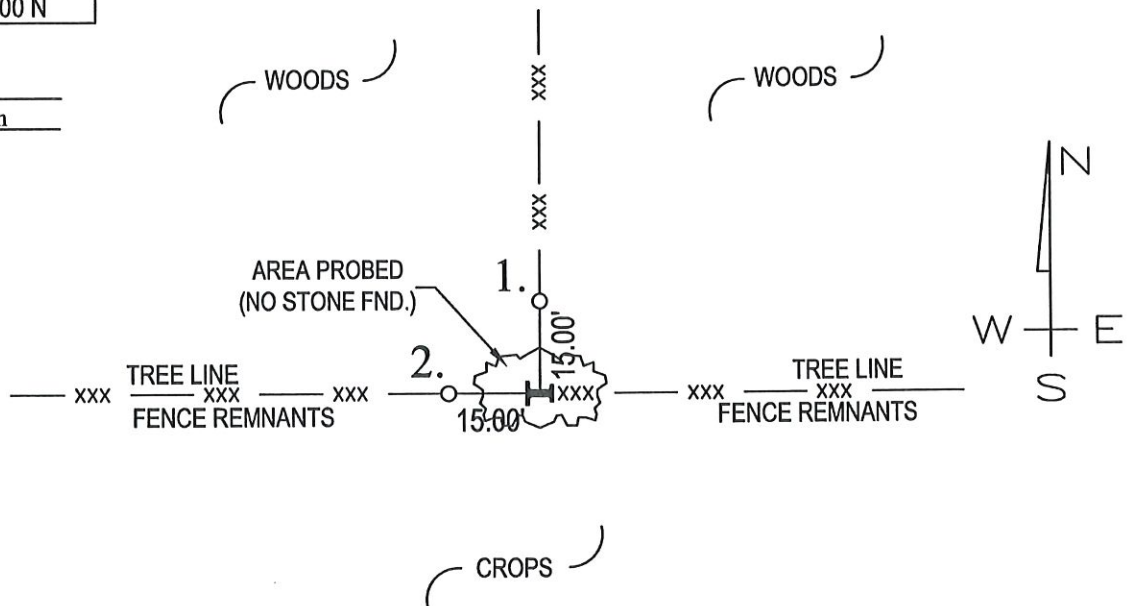
CORNER DESCRIPTION: EAST 1/4 CORNER SEC. 19, TWP-28-N, RNG-1-E (E-15)

DATE RECOVERED: NOVEMBER 30, 2009

CORNER RECOVERED BY: RANDALL MILLER

### SURVEYOR'S REPORT:

THE CASS COUNTY RECORDS PROVIDED NO PRIOR EXCAVATION HISTORY FOR THIS CORNER. ON NOVEMBER 30, 2009, A RAIL IRON POST WAS FOUND WITH EXISTING FENCE LINE REMNANTS SITUATE NORTH, EAST AND WEST FROM ITS LOCATION. THE AREA SURROUNDING THE POST WAS THOROUGHLY PROBED AND NO APPARENT ORIGINAL STONE WAS FOUND. THERE WERE SEVERAL MEDIUM SIZED FIELD STONES FOUND IN THE VICINITY OF SAID POST, NONE OF WHICH APPEARED TO BE CHARACTERISTIC OF A CORNER STONE. NEW REFERENCES WERE ESTABLISHED ON THE SAME DAY, AS SHOWN.



MONUMENT SET: RAIL IRON POST FOUND


REFERENCES: 1. #3 IRON REBAR SET

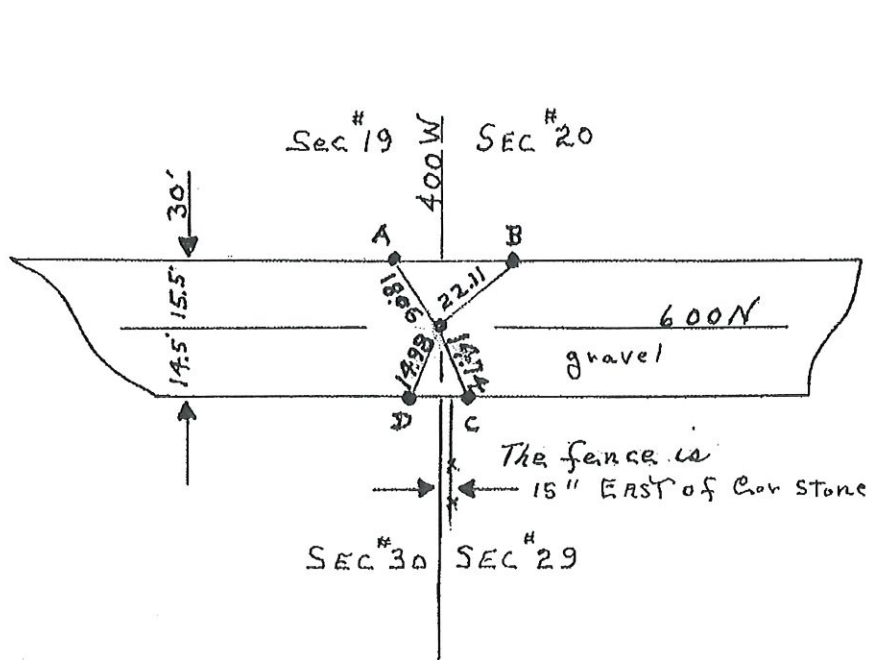
2. #3 IRON REBAR SET

### CERTIFICATION:

I, THE UNDERSIGNED, RANDALL MILLER, A LAND SURVEYOR REGISTERED IN THE STATE OF INDIANA UNDER I.C. 25-31, DO HEREBY CERTIFY THAT I HAVE RECOVERED THE CORNER HEREON SHOWN AND DESCRIBED.

Randall Miller  
RANDALL D. MILLER  
R.L.S. #880001





E-10 SE COR SEC. #19; T28N;R1E  
 HARRISON TWP. CASS CO. IND.  
FOUND A FIVE MAN STONE WITH ONLY  
4" COVER. REMOVED AND REPLACED  
WITH A MAG REF PIN WITH 17" COVER  
 SET FOUR MAG REF PINS:  
 RADI AS FOLLOWS:

E-10-A=18.06'

E-10-B=22.11'

E-10-C=14.74'

E-10-D=14.98'

5-30-80

Corner E-17 2009 Project

~~E-10~~

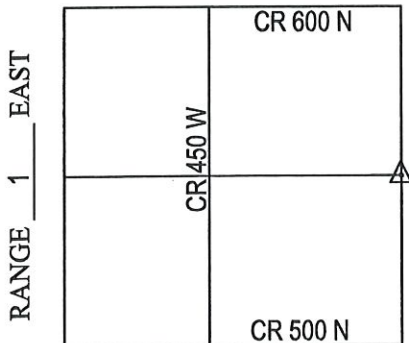


# CORNERSTONE RECORD BOOK

## SITE MAP

SECTION 30

TOWNSHIP 28 NORTH



Witnessed by: Willie Elliott  
Cameron Harmon

OFFICE OF THE CASS COUNTY SURVEYOR, LOGANSPOUT, INDIANA

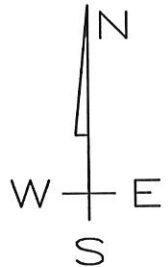
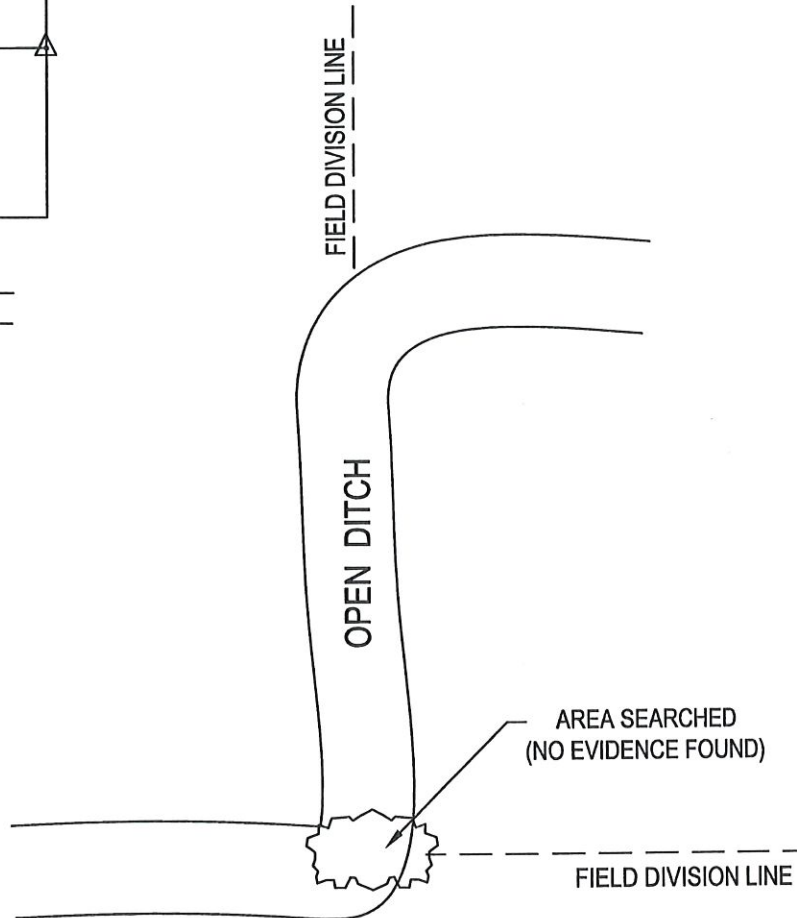
CORNER DESCRIPTION: EAST 1/4 CORNER SEC. 30, TWP-28-N, RNG-1-E (E-19)

DATE RECOVERED: DECEMBER 1, 2009

CORNER RECOVERED BY: RANDALL MILLER

### SURVEYOR'S REPORT:

THE CASS COUNTY RECORDS PROVIDED NO PRIOR EXCAVATION HISTORY FOR THIS CORNER. ON DECEMBER 1, 2009, NO POST, MONUMENT OR STONE WAS FOUND AT THIS LOCATION AND MAY POSSIBLY BE DUE TO THE OPEN DITCH.



MONUMENT SET: NO EVIDENCE FOUND


REFERENCES: 1. \_\_\_\_\_  
2. \_\_\_\_\_  
3. \_\_\_\_\_

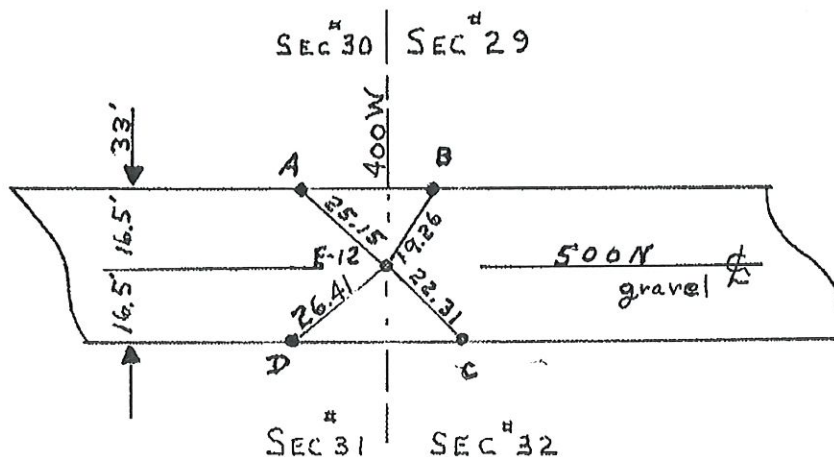
### CERTIFICATION:

I, THE UNDERSIGNED, RANDALL MILLER, A LAND SURVEYOR REGISTERED IN THE STATE OF INDIANA UNDER I.C. 25-31, DO HEREBY CERTIFY THAT I HAVE RECOVERED THE CORNER HEREON SHOWN AND DESCRIBED.

*Randall Miller*

RANDALL D. MILLER  
R.L.S. #880001





E-12 SE COR SEC.#30; T28N;R1E  
 HARRISON TWP. CASS CO IND.  
FOUND A TWO MAN STONE WITH 24"COVER  
SURROUNDED BY SEVERAL ONE MAN STONES  
HAVING LESS COVER. REMOVED AND REPLACED  
WITH MAG REF PIN, HAVING 24" COVER ALSO.  
SET FOUR MAG REF PINS.  
 RADI AS FOLLOWS:

E-12-A=25.15'

E-12-B=19.26'

E-12-C=22.31'

E-12-D=26.41'

Found 10 Sept 97  
 Jim Scorby/ugh

5-30-80

~~E-12~~

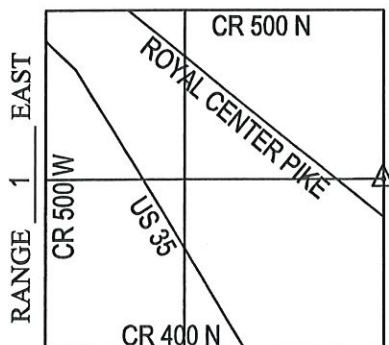
Corner E-21 2009 Project

# CORNERSTONE RECORD BOOK

## SITE MAP

SECTION 31

TOWNSHIP 28 NORTH



Witnessed by: Willie Elliott  
Cameron Harmon

OFFICE OF THE CASS COUNTY SURVEYOR, LOGANSPOUT, INDIANA

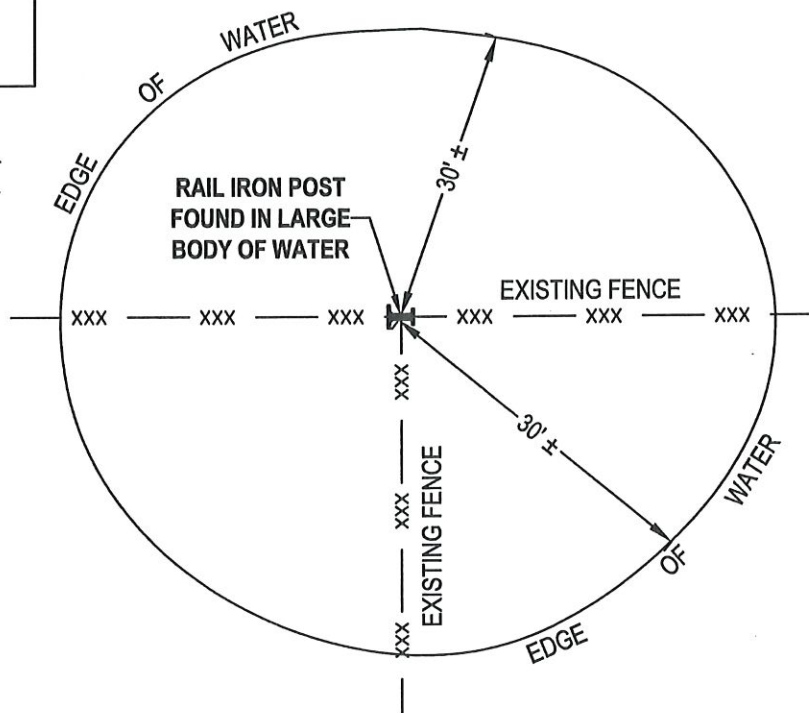
CORNER DESCRIPTION: EAST 1/4 CORNER SEC. 31, TWP-28-N, RNG-1-E (E-23)

DATE RECOVERED: NOVEMBER 30, 2009

CORNER RECOVERED BY: RANDALL MILLER

### SURVEYOR'S REPORT:

THE CASS COUNTY RECORDS PROVIDED NO PRIOR EXCAVATION HISTORY FOR THIS CORNER. ON NOVEMBER 30, 2009, A RAIL IRON CORNER POST WAS FOUND WITH EXISTING FENCE LINES SITUATE EAST, WEST AND SOUTH FROM IT'S LOCATION. THE POST IS LOCATED IN A LOW LYING AREA AND WAS FOUND ENCOMPASSED BY A LARGE BODY OF WATER MEASURING APPROXIMATELY 30' IN ALL DIRECTIONS FROM IT'S LOCATION, WHICH MADE IT DIFFICULT TO ACCESS, THEREFORE, NO REFERENCE MONUMENTATION WAS ABLE TO BE ESTABLISHED AT THIS TIME.



MONUMENT SET: RAIL IRON POST FOUND AT INTERSECTION OF FENCES WITHIN LARGE BODY OF WATER

REFERENCES: 1. \_\_\_\_\_  
2. \_\_\_\_\_  
3. \_\_\_\_\_

### CERTIFICATION:

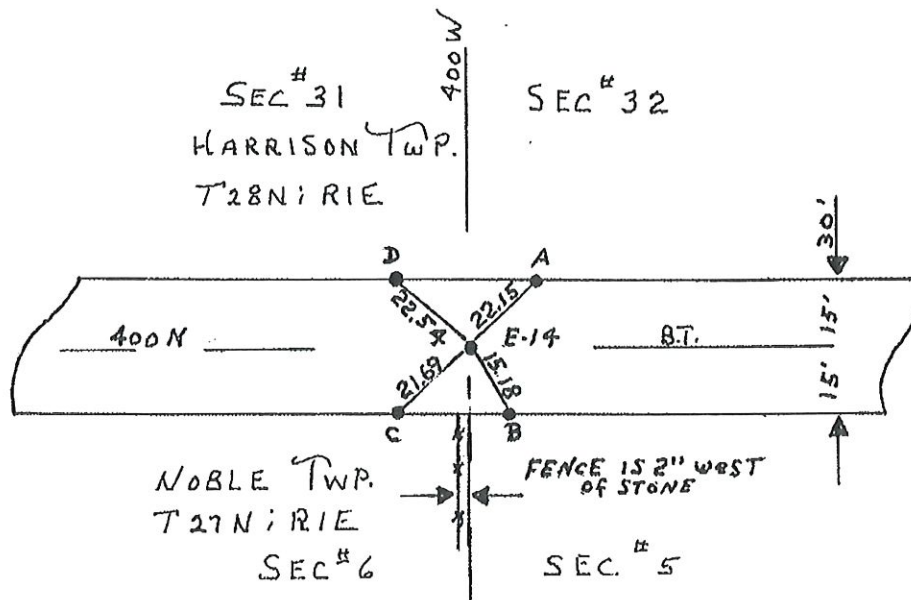
I, THE UNDERSIGNED, RANDALL MILLER, A LAND SURVEYOR REGISTERED IN THE STATE OF INDIANA UNDER I.C. 25-31, DO HEREBY CERTIFY THAT I HAVE RECOVERED THE CORNER HEREON SHOWN AND DESCRIBED.

*Randall Miller*  
RANDALL D. MILLER  
R.L.S. #880001





A COMMON CORNER: SE COR. SEC. #31: T28N R1E  
HARRISON TWP. CASS COUNTY IND.



FOUND A POINTED ONE MAN STONE HAVING  
7" COVER: REMOVED AND REPLACED  
WITH A MAG REF PIN HAVING 24" COVER  
SET FOUR MAG REF PINS:  
RADI AS FOLLOWS:

E-14-A=22.15'

E-14-B=15.18'

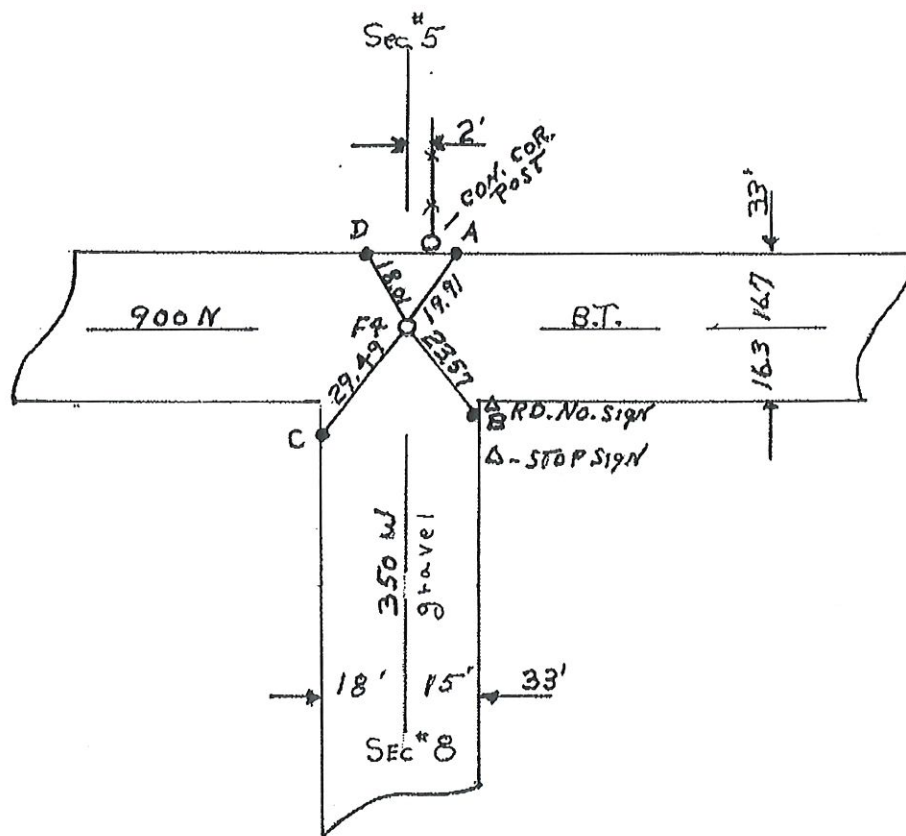
E-14-C=21.69'

E-14-D=22.54'

5-30-80

Corner E-25 2009 Project

A QUARTER CORNER  
 F-4 SW COR. SE $\frac{1}{4}$  SEC. #5  
 HARRISON TWP, CASS CO. IND.  
 T28N R1E



F-4 HARRISON TWP. CASS CO. IND.  
 FOUND A TWO MAN STONE  
 12" COVER  
 GLUED MAG. (1DEEP) ON COR. STONE  
 SET FOUR MAG REF PINS  
 RADII AS FOLLOWS:

F-4-A=19.91'

F-4-B=23.57'

F-4-C=29.49'

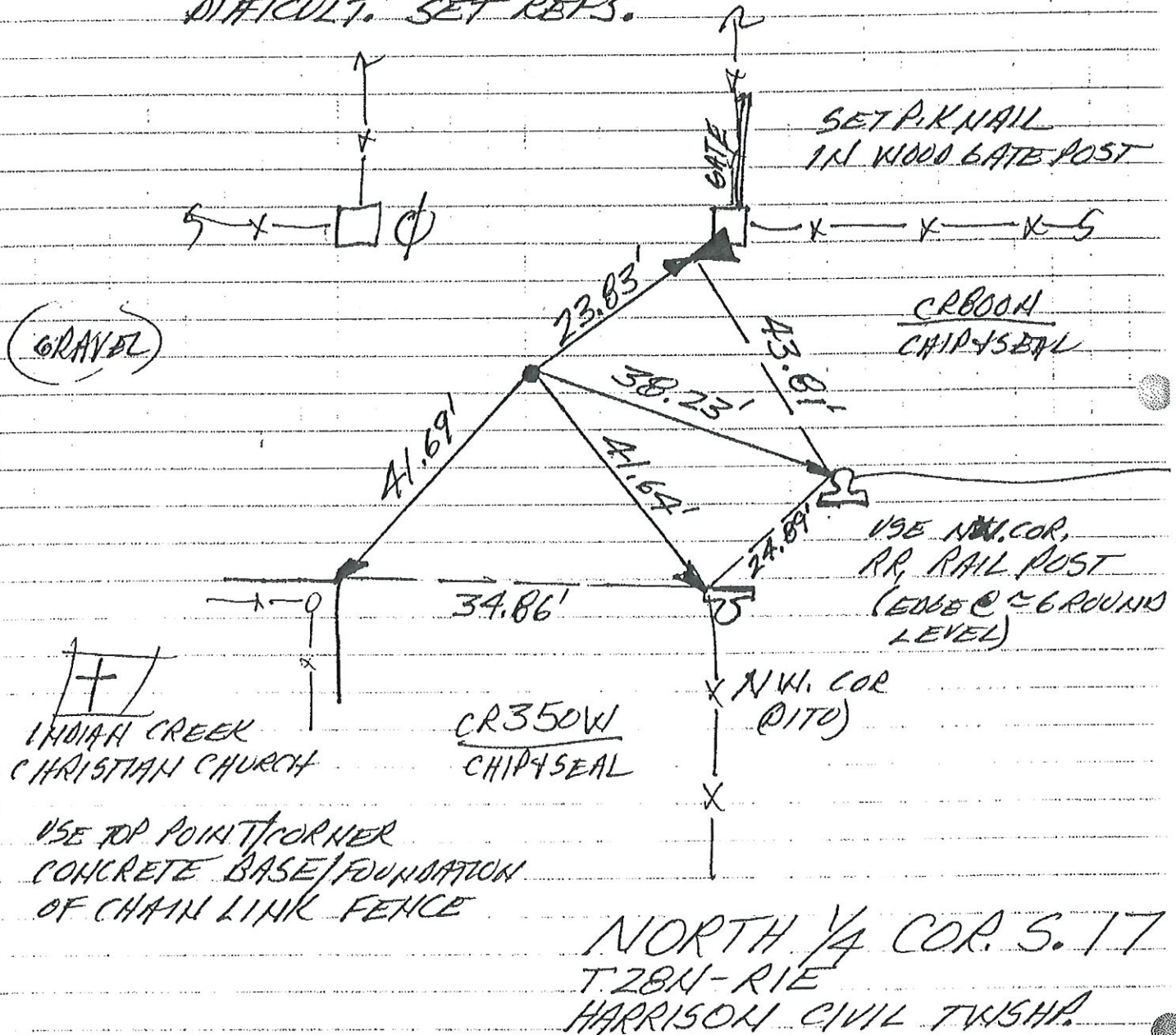
F-4-D=18.01'

5-30-80

Corner G-5 2009 Project

F-4

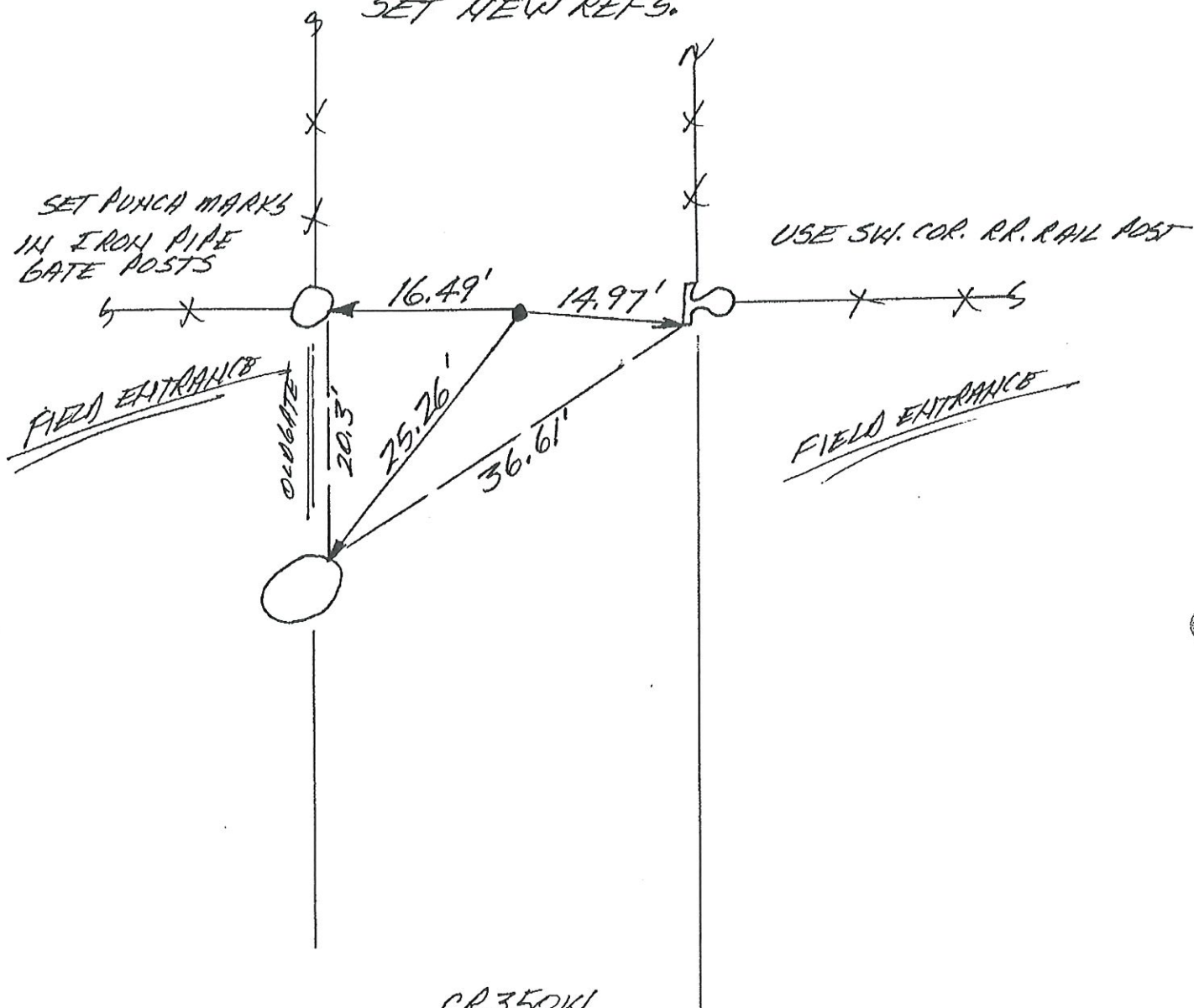
1. SAT. 6 SEPT '97. OLA RLS 0537 W/V. WHITE &  
FOUND P.K NAIL  $\approx$  0.1' DEEP IN CHIP & SEAL  
FROM RETRACEMENT OF NEWPORT'S 24 JUNE  
1993 SURVEY IN RECORDER'S BOOK 135, PAGES  
72-4 OF 2.161 ACRES PARCEL 488.58'  
NORTH & WEST SIDE CR 350W. SET  
RAILROAD SPIKE W/CENTER PUNCH AT  
P.K NAIL'S CENTER POINT. UTILITIES & C.M.P.C.S.,  
THROUGH INTERSECTION MAKE NAIL SOUNDING  
DIFFICULT. SET RBFS. R





N  
↑  
NO SCALE

1. SAT. 6 SEPT '97 OLA RLS 0537, w/J. WHITE  
FOUND COMMON BOLT @ CORNER, MURPHY'S  
REFS COULD NOT BE FOUND. SET RR.  
SPIKE w/CENTER PUNCH IN LIEU OF BOLT  
SET NEW REFS.

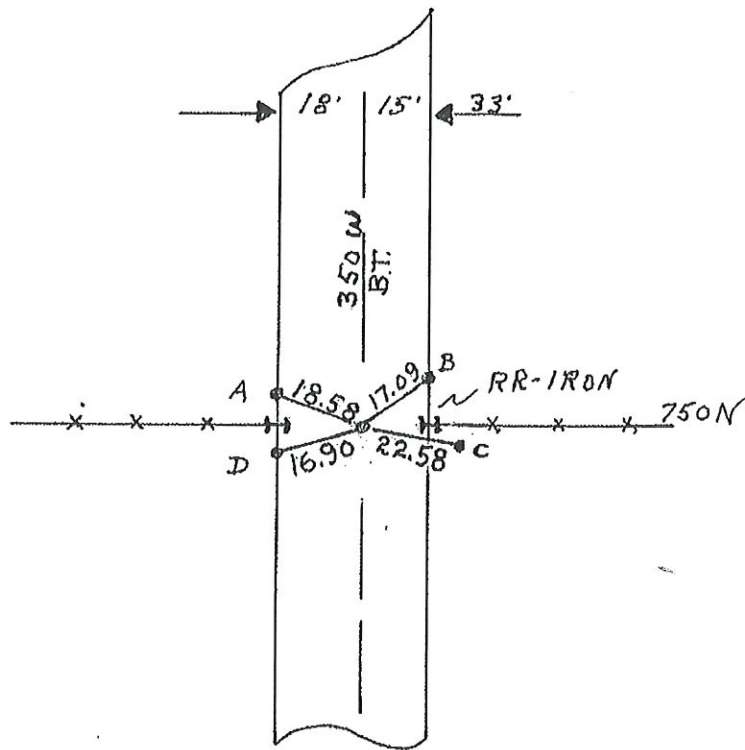


CR350KI  
CHIP & SEAL

CENTER SEC. 17  
T28N-R1E  
HARRISON CIVIL TWP.

F-7

A QUARTER CORNER: SW COR NE $\frac{1}{4}$  SEC #17; T28N R1E  
HARRISON TWP. CASS COUNTY IND.  
THE CENTER OF SEC #17



FOUND A POINTED TWO MAN STONE HAVING  
8" COVER. REMOVED SAME AND REPLACED WITH  
A MAG REF PIN, HAVING 18"+ COVER.  
SET FOUR MAG REF PINS:  
RADI AS FOLLOWS:

F-7-A=18.58'

F-7-B=17.09'

F-7-C=22.58'

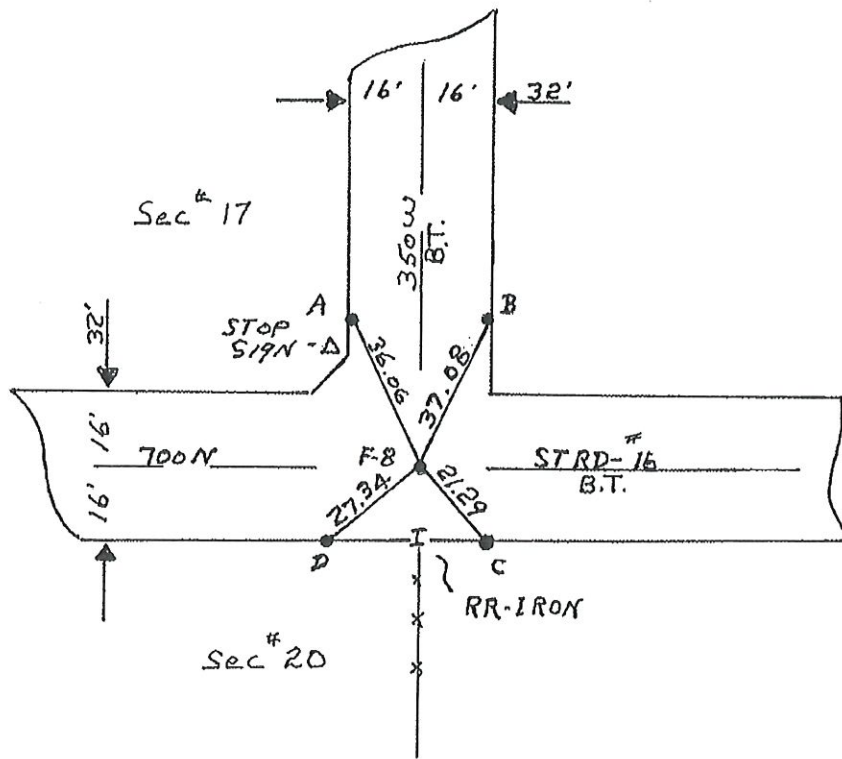
F-7-D=16.90'

5-30-80

Corner G-11B 2009 Project

~~F-7~~

A QUARTER CORNER: SW COR SE $\frac{1}{4}$  SEC #17; T28N R1E  
HARRISON TWP. CASS COUNTY IND.



FOUND A POINTED FOUR MAN STONE HAVING 8" COVER  
REMOVED SAME AND REPLACED WITH A MAG REF PIN.  
HAVING 18" COVER, SET FOUR MAG REF PINS:  
RADI AS FOLLOWS:

$$F-8-A=36.06'$$

$$F-8-B=37.08'$$

$$F-8-C=21.29'$$

$$F-8-D=27.34'$$

5-30-80

Corner G-13 2009 Project

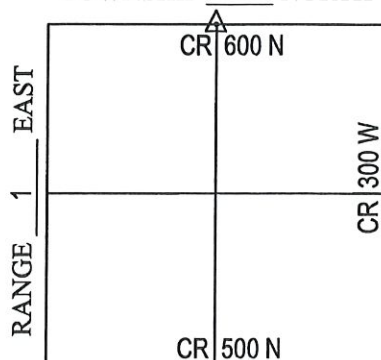
F-8



## SITE MAP

SECTION 29

TOWNSHIP 28 NORTH



Witnessed by: Chuck Sterrit  
J. Nikataras  
Willie Elliott

OFFICE OF THE CASS COUNTY SURVEYOR, LOGANSPORT, INDIANA

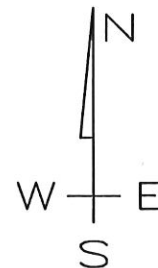
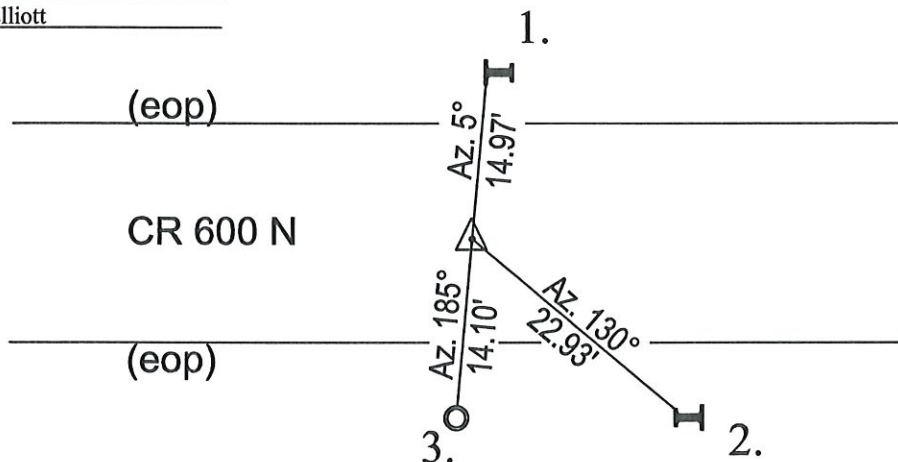
CORNER DESCRIPTION: NORTH QUARTER CORNER SEC. 29, TWP-28-N, RNG-1-E (G-17)

DATE RECOVERED: JUNE 17, 2009

CORNER RECOVERED BY: RANDALL MILLER

**SURVEYOR'S REPORT:**

ON JUNE 17, 2009, NO MONUMENT WAS FOUND AT OR BELOW THE SURFACE OF COUNTY ROAD 600 NORTH. NO DOCUMENTS WERE FOUND OR PROVIDED TO RANDALL MILLER AND ASSOCIATES, INC. INDICATING THE CORNER WAS EVER EXCAVATED. A 4' X 4' HOLE WAS EXCAVATED BY RANDALL MILLER AND ASSOCIATES, INC., AT THE INTERSECTION OF SAID ROAD CENTERLINE AND AN EXISTING FENCE LINE, WHERE A 8"X12" GRANITE STONE WAS FOUND APPROXIMATELY 5" BELOW THE ROAD SURFACE. THERE WAS NO RECORDED HISTORY FOUND OR PROVIDED TO RMA FOR THIS CORNER. ON AUGUST 19, 2009, A 5/8" DIAMETER IRON REBAR WITH A PLASTIC CAP STAMPED RMA FIRM #0074 WAS SET FLUSH WITH THE ROAD SURFACE OVER THE STONE.



MONUMENT SET: 5/8" DIA. IRON REBAR CAPPED RMA FIRM #0074 SET OVER STONE

- REFERENCES:
1. SOUTH EDGE OF RAILROAD IRON CORNER POST (12" ABOVE GRADE)
  2. NW EDGE OF RAILROAD IRON CORNER POST (12" ABOVE GRADE)
  3. NORTH EDGE OF 4" DIAMETER STEEL CORNER POST

**CERTIFICATION:**

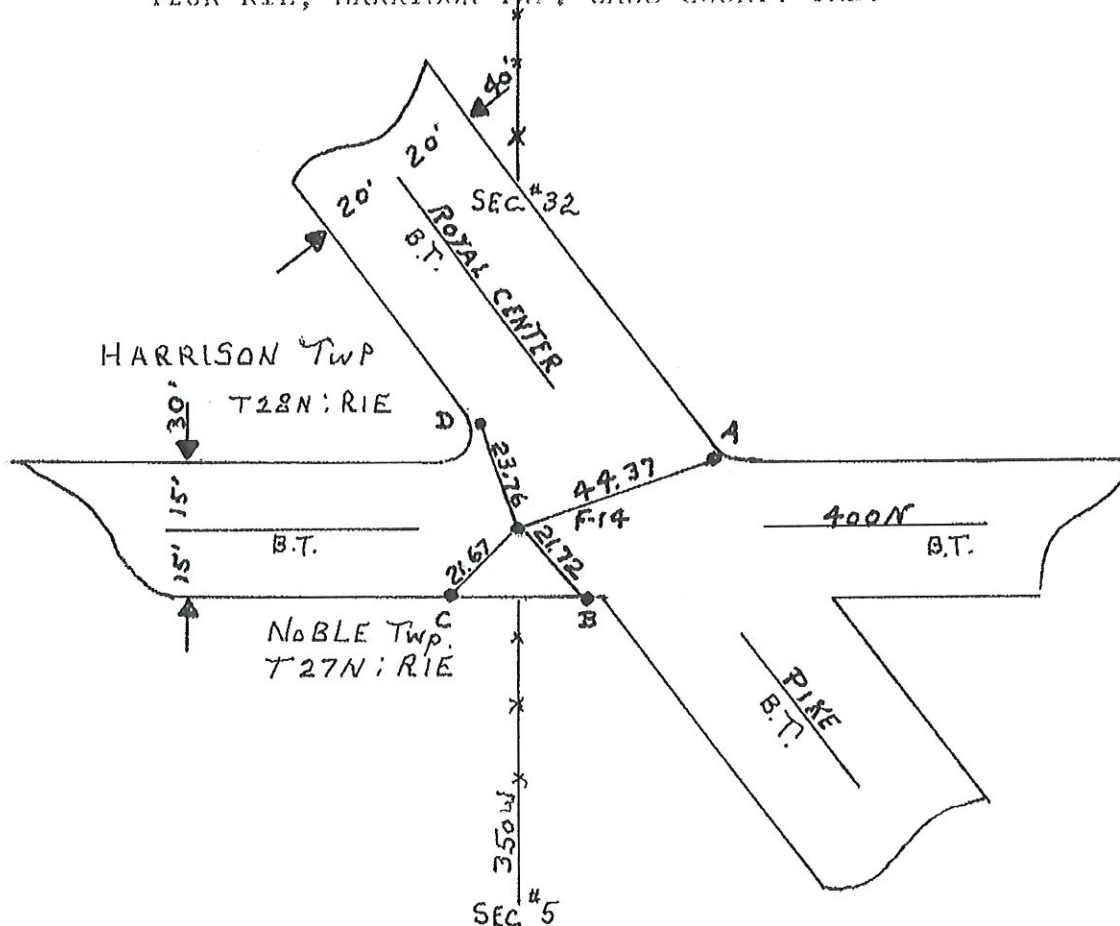
I, THE UNDERSIGNED, RANDALL MILLER, A LAND SURVEYOR  
REGISTERED IN THE STATE OF INDIANA UNDER I.C. 25-31, DO HEREBY  
CERTIFY THAT I HAVE RECOVERED THE CORNER HEREON SHOWN  
AND DESCRIBED.

Randall Miller  
RANDALL D. MILLER  
R.I.S. #880001



G-17

A COMMON QUARTER CORNER; SW COR. SE $\frac{1}{4}$  SEC. #32  
T28N R1E; HARRISON TWP. CASS COUNTY IND.



QUARTER COR. STONE GONE: ESTABLISHED SAID  
 $\frac{1}{4}$  CORNER IN LINE WITH MID. SEC. LINE FENCE.  
SET A MAG REF PIN FOR  $\frac{1}{4}$  CORNER HAVING  
16" COVER: SET FOUR MAG REF PINS:  
RADI AS FOLLOWS:

$$F-14-A=44.37'$$

$$F-14-B=21.72'$$

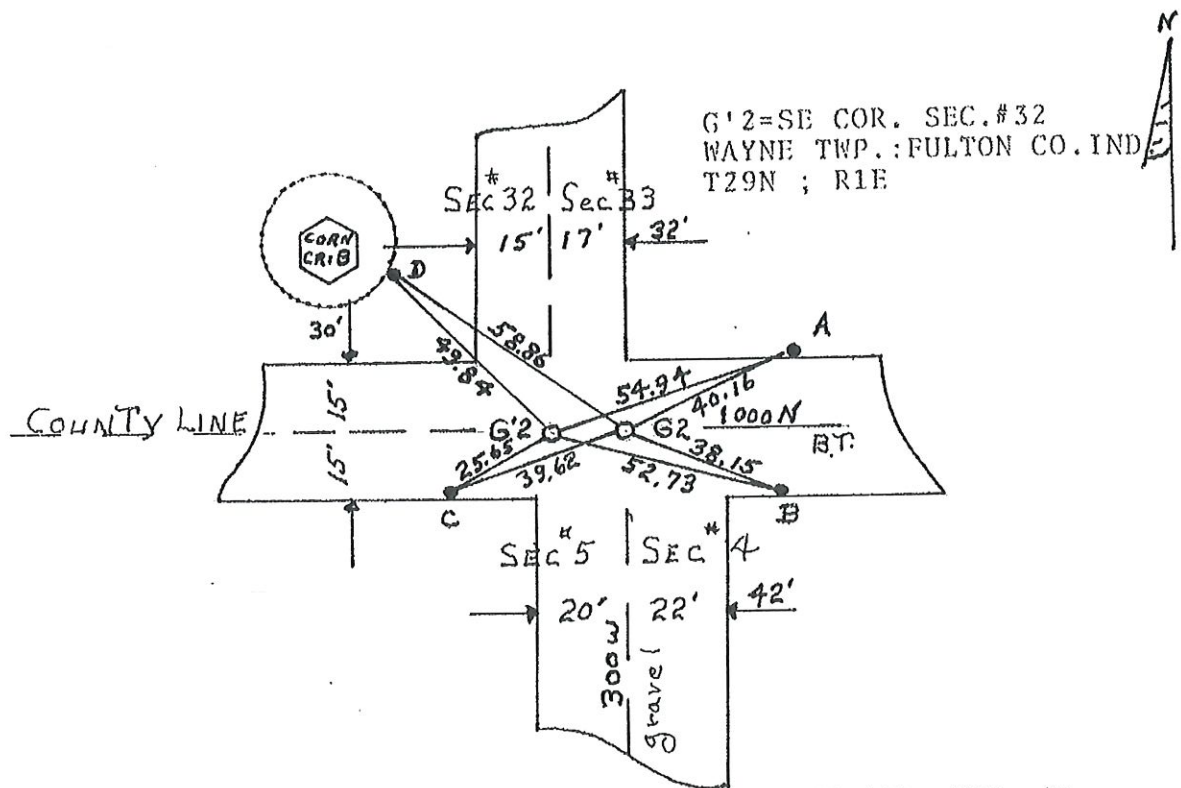
$$F-14-C=21.67'$$

$$F-14-D=23.76'$$

5-30-80

F-14

Corner G-25 2009 Project



G'2-G2=15.55

G2=NE COR. SEC. #5  
HARR. TWP.  
CASS CO. IND.  
T28N R1E

G'2 WAYNE TWP. FULTON CO. IND. FOUND  
FOUND A THREE MAN STONE-BLUNT (29 INCHES COVER)  
GLUED MAG. (1DEEP) ON COR. STONE  
SET FOUR MAG. REF. PINS: AS SHOWN ABOVE  
RADI AS FOLLOWS: :

G'2-A=54.94'

G'2-B=52.73

G'2-C=25.65

G'2-D=49.84

FOUND  
G2-HARR. TWP. CASS CO. IND.  
FOUND A THREE MAN STONE  
POINTED (32 INCHES COVER)  
GLUED MAG. (1DEEP) ON COR. STONE  
SET FOUR MAG. REF. PINS:  
AS SHOWN ABOVE  
RADI AS FOLLOWS:

G2-A=40.16

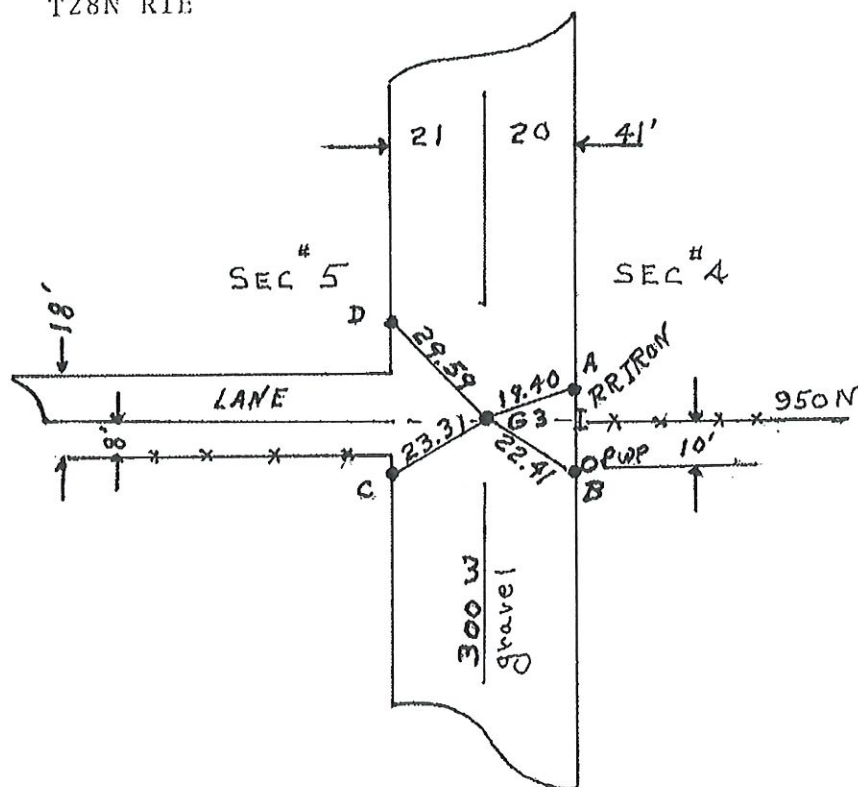
G2-B=38.15

G2-C=39.62

G2-D=58.86



1

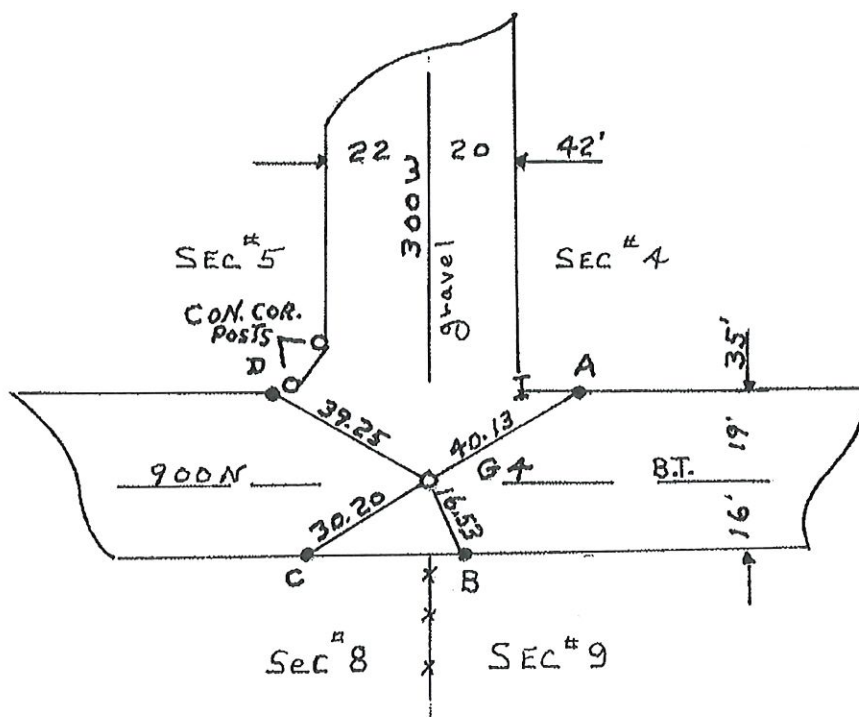

$$G-3-A=19.40'$$
$$G \approx 3 \approx B \approx 22.41$$
$$G-3-C=23.31'$$
$$G = 3.11 \times 10^{-29} \text{ } ^\circ\text{C}^{-1}$$

5-30-80

## Corner I-3 2009 Project

~~C-3~~

G-4 SW COR. SEC. #4 HARRISON TWP.  
CASS CO. IND.  
T28N R1E



G-4 HARRISON TWP. CASS CO. IND.  
FOUND A TWO MAN STONE, POINTED  
WITH A + MARK, 9" COVER  
GLUED MAG (1DEEP) ON COR. STONE  
SET FOUR MAG REF PINS  
RADI AS FOLLOWS:

G-4-A=40.13'

G-4-B=16.53'

G-4-C=30.20'

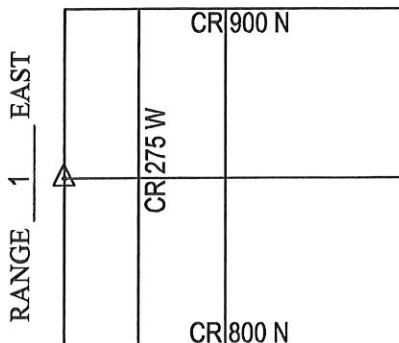
G-4-D=39.25'

# CORNERSTONE RECORD BOOK

## SITE MAP

SECTION 9

TOWNSHIP 28 NORTH



Witnessed by: Willie Elliott  
Cameron Harmon

OFFICE OF THE CASS COUNTY SURVEYOR, LOGANSPOUT, INDIANA

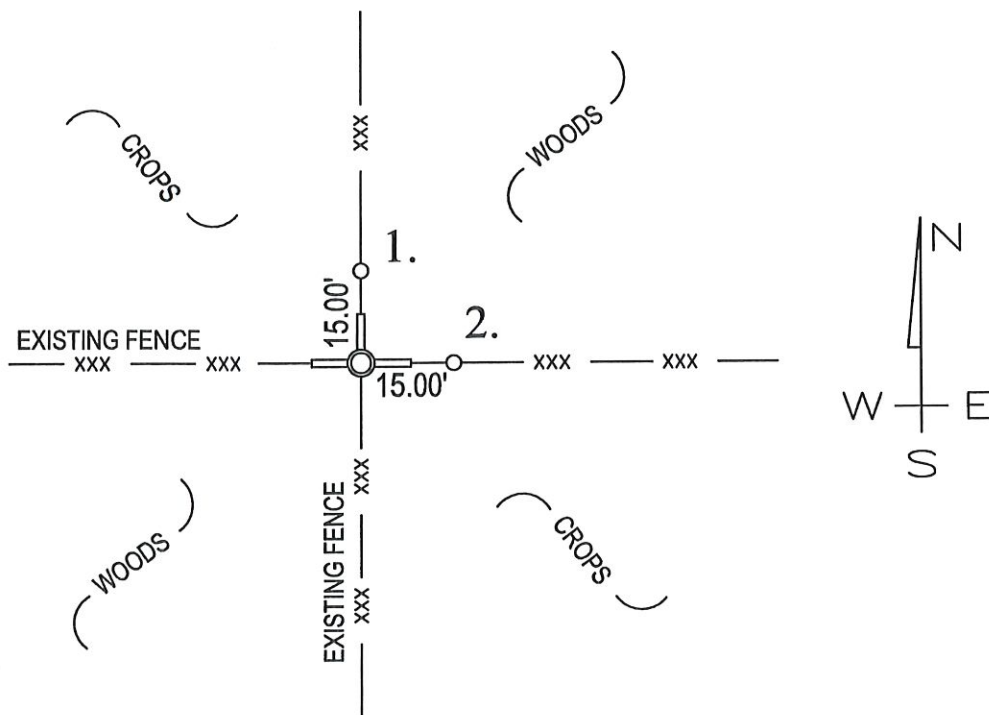
CORNER DESCRIPTION: WEST 1/4 CORNER SEC. 9, TWP-28-N, RNG-1-E (I-7)

DATE RECOVERED: DECEMBER 1, 2009

CORNER RECOVERED BY: RANDALL MILLER

### SURVEYOR'S REPORT:

THE CASS COUNTY RECORDS PROVIDED NO PRIOR EXCAVATION HISTORY FOR THIS CORNER. ON DECEMBER 1, 2009, A 6" DIAMETER STEEL CORNER POST WAS FOUND WITH THREE 2" DIAMETER STEEL BRACE POLES IN A 3' DIAMETER CONCRETE BASE. EXISTING FENCE LINES WERE FOUND SITUATE NORTH, SOUTH, EAST AND WEST FROM SAID STEEL CORNER POST. THE AREA SURROUNDING THE POST WAS THOROUGHLY PROBED AND NO STONE WAS FOUND. THERE WAS A PILE OF FIELD STONES UP NEXT TO AND AROUND SAID POST.



MONUMENT SET: 6" DIAMETER STEEL CORNER POST FOUND

REFERENCES: 1. #3 IRON REBAR SET IN FENCE


2. #3 IRON REBAR SET IN FENCE

### CERTIFICATION:

I, THE UNDERSIGNED, RANDALL MILLER, A LAND SURVEYOR REGISTERED IN THE STATE OF INDIANA UNDER I.C. 25-31, DO HEREBY CERTIFY THAT I HAVE RECOVERED THE CORNER HEREON SHOWN AND DESCRIBED.

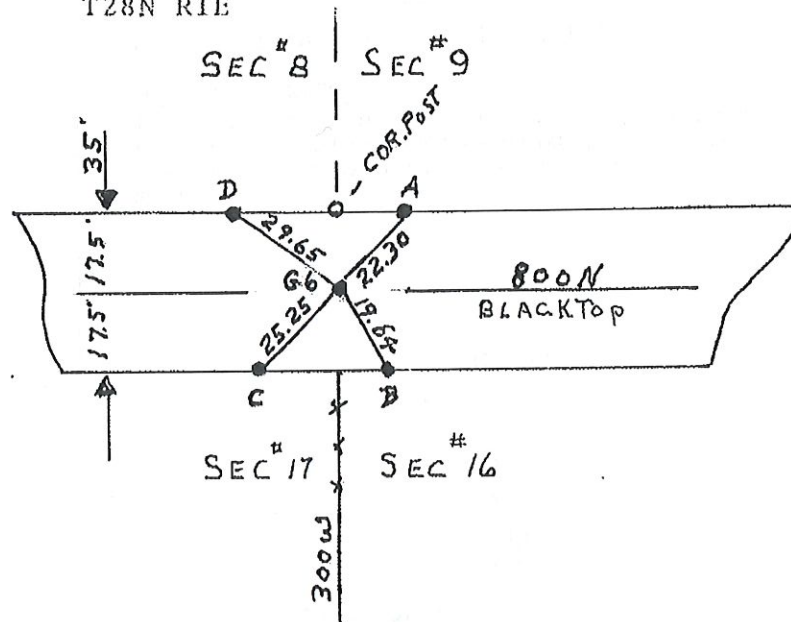
*Randall Miller*

RANDALL D. MILLER  
R.L.S. #880001





G-6 SE COR. SEC. #8  
HARRISON TWP.  
CASS CO. IND.  
T28N R1E



G-6 SEC. COR. GONE- RE-ESTABLISHED  
SAME WITH A MAG REF PIN IN LINE WITH  
SEC. LINE FENCE & COR. POST HAVING 17" COVER  
SET FOUR MAG REF PINS  
RADI AS FOLLOWS:

G-6-A=22.30'

G-6-B=19.64'

G-6-C=25.25'

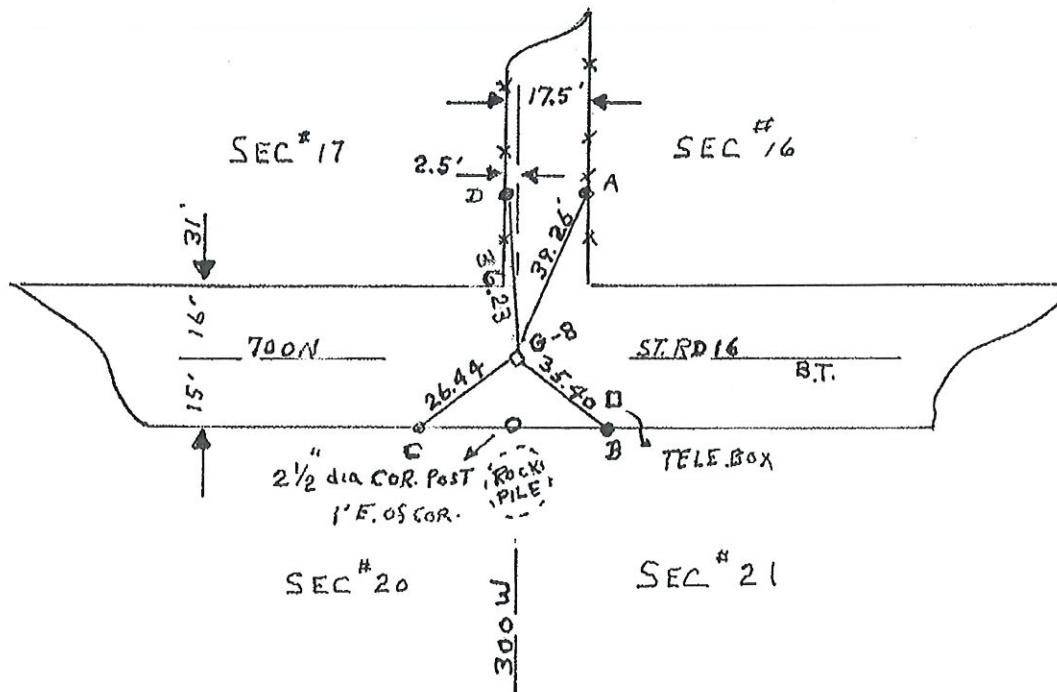
G-6-D=29.65'

5-30-80-

Corner I-9 2009 Project

-G-6-

SE CORNER SEC. #17, T28N R1E HARRISON TWP.  
CASS COUNTY IND.



FOUND A TWO MAN STONE HAVING 9" COVER  
REMOVED AND REPLACED THE SAME WITH  
A MAG REF PIN HAVING 20" COVER.

SET FOUR MAG REF PINS:

RADI AS FOLLOWS:

$$G-8-A=39.26'$$

$$G-8-B=35.40'$$

$$G-8-C=26.44'$$

$$G-8-D=36.23'$$

5-30-80

Corner I-13 2009 Project

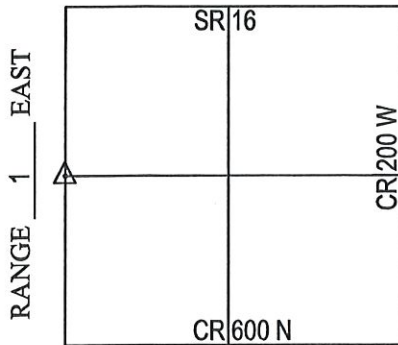
~~G-8~~

## CORNERSTONE RECORD BOOK

### SITE MAP

SECTION 21

TOWNSHIP 28 NORTH



Witnessed by: Willie Elliott  
Cameron Harmon

OFFICE OF THE CASS COUNTY SURVEYOR, LOGANSPORT, INDIANA

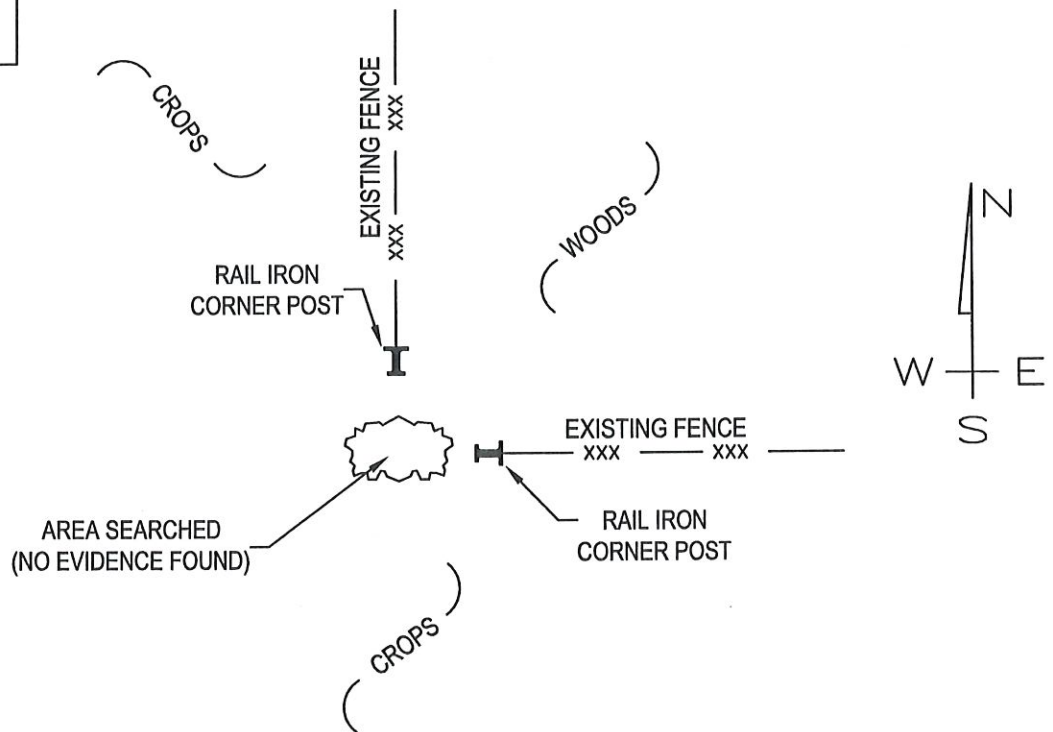
CORNER DESCRIPTION: WEST 1/4 CORNER SEC. 21, TWP-28-N, RNG-1-E (I-15)

DATE RECOVERED: DECEMBER 1, 2009

CORNER RECOVERED BY: RANDALL MILLER

#### SURVEYOR'S REPORT:

THE CASS COUNTY RECORDS PROVIDED NO PRIOR EXCAVATION HISTORY FOR THIS CORNER. ON DECEMBER 1, 2009, NO POST, MONUMENT OR STONE WAS FOUND AT THIS LOCATION. EXISTING FENCE LINES WERE FOUND SITUATE NORTH AND EAST BUT DID NOT INTERSECT. THE PROLONGATIONS OF SAID FENCE LINES INCLUDING AN AREA OF 5 FEET IN CIRCUMFERENCE WAS THOROUGHLY SEARCHED AND PROBED AND NO APPARENT ORIGINAL STONE WAS FOUND.



MONUMENT SET: NO EVIDENCE FOUND

REFERENCES: 1. \_\_\_\_\_

2. \_\_\_\_\_

#### CERTIFICATION:

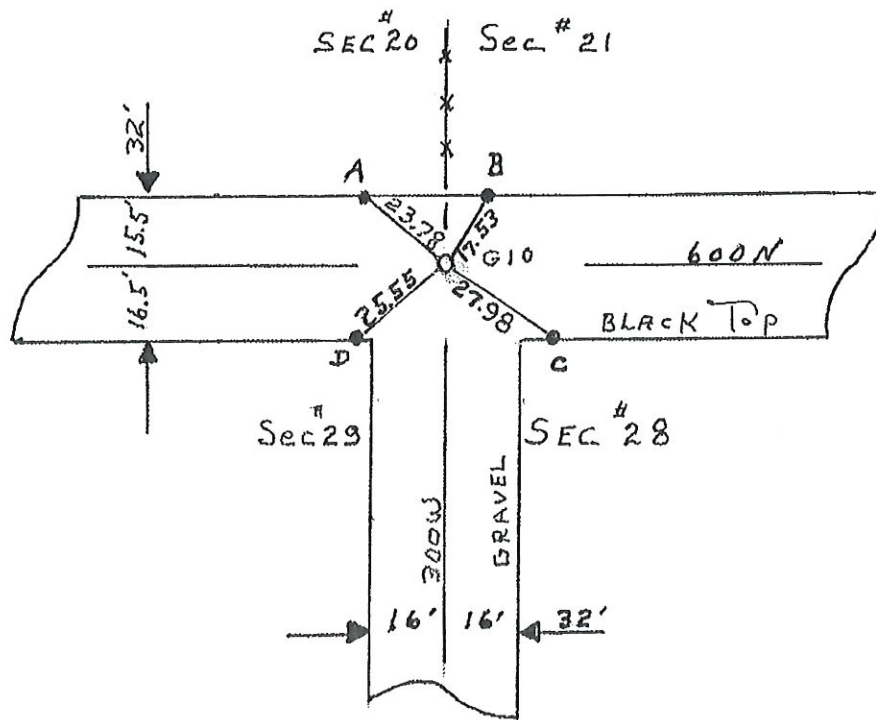
I, THE UNDERSIGNED, RANDALL MILLER, A LAND SURVEYOR REGISTERED IN THE STATE OF INDIANA UNDER I.C. 25-31, DO HEREBY CERTIFY THAT I HAVE RECOVERED THE CORNER HEREON SHOWN AND DESCRIBED.

*Randall Miller*

RANDALL D. MILLER  
R.L.S. #880001







G-10 SE COR SEC. #20, T28N;R1E  
HARRISON TWP. CASS CO. IND.  
FOUND A POINTED FOUR MAN STONE  
WITH+ MARK ,HAVING 13" COVER  
GLUED MAG ON SAME AND  
SET FOUR REF PINS.  
RADI AS FOLLOWS:

G-10-A=23.78'

G-10-B=17.53'

G-10-C=27.98'

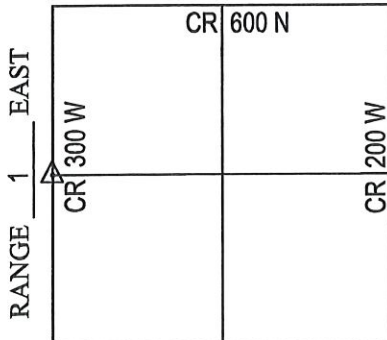
G-10-D=25.55'

# CORNERSTONE RECORD BOOK

## SITE MAP

SECTION 28

TOWNSHIP 28 NORTH



Witnessed by: Chuck Sterrit

J. Nikataras

Willie Elliott

OFFICE OF THE CASS COUNTY SURVEYOR, LOGANSPOUT, INDIANA

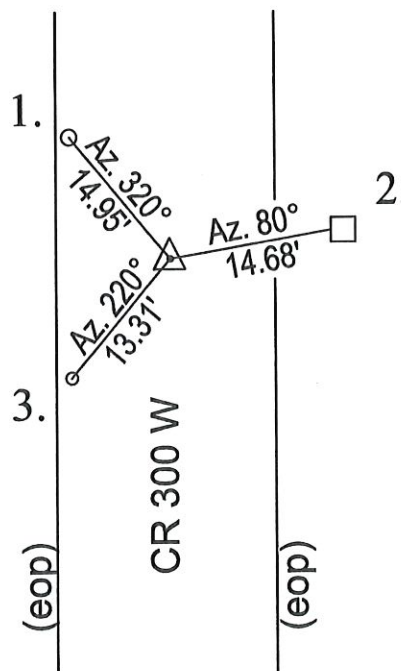
CORNER DESCRIPTION: WEST QUARTER CORNER SEC. 28, TWP-28-N, RNG-1-E (I-19)

DATE RECOVERED: JUNE 17, 2009

CORNER RECOVERED BY: RANDALL MILLER

### SURVEYOR'S REPORT:

ON JUNE 17, 2009, NO MONUMENTATION WAS FOUND AT OR BELOW THE SURFACE OF COUNTY ROAD 600 NORTH. NO DOCUMENTS WERE FOUND OR PROVIDED TO RANDALL MILLER AND ASSOCIATES, INC. INDICATING THE CORNER WAS EVER EXCAVATED. A 4' X 5' HOLE WAS EXCAVATED BY RANDALL MILLER AND ASSOCIATES, INC. AT THE INTERSECTION OF SAID ROAD CENTERLINE AND AN EXISTING FENCE LINE TO THE EAST, WHERE A 6" GRANITE STONE WAS FOUND APPROXIMATELY 30" BELOW THE ROAD SURFACE WITH HIGH POINT INTACT. THERE WAS NO RECORDED HISTORY FOUND OR PROVIDED TO RMA FOR THIS CORNER. ON AUGUST 19, 2009, A 5/8" DIAMETER IRON REBAR WITH A PLASTIC CAP STAMPED RMA FIRM #0074 WAS SET FLUSH WITH THE ROAD SURFACE OVER THE HIGH POINT OF THE STONE.



MONUMENT SET: 5/8" DIA. IRON REBAR CAPPED RMA FIRM #0074 SET OVER HIGH POINT OF STONE

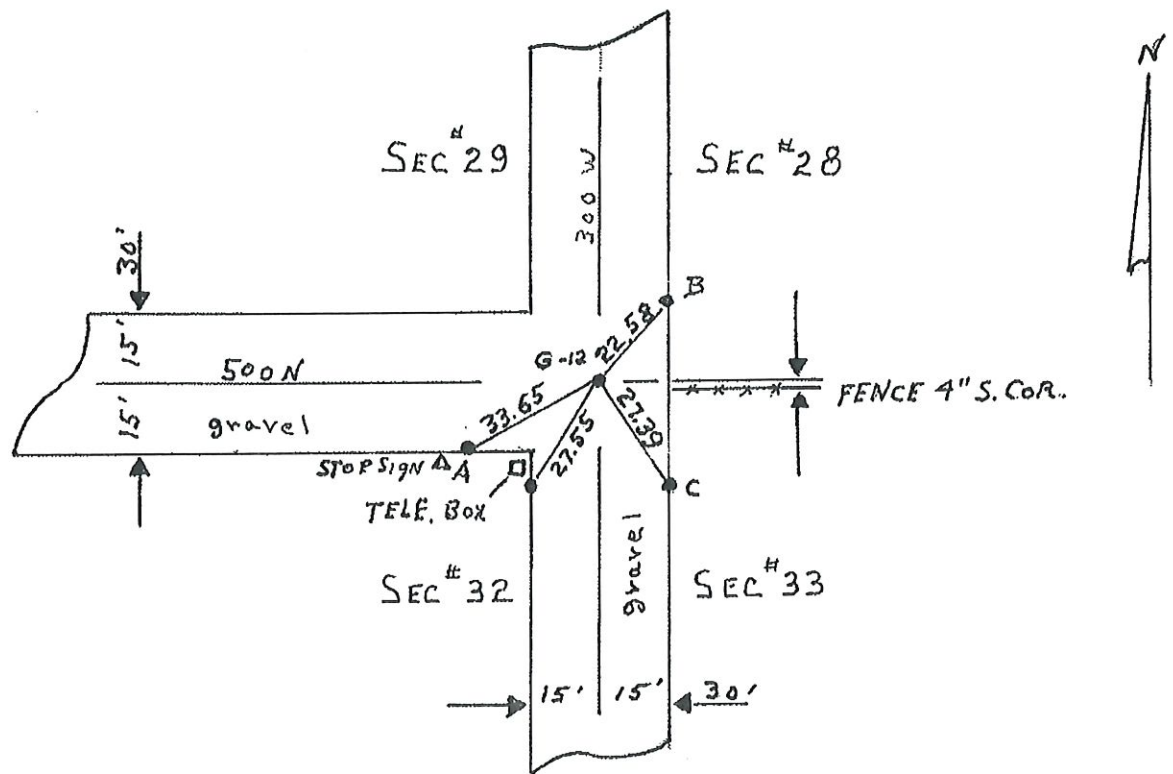
- REFERENCES:
1. MAG NAIL SET FLUSH WITH ROAD SURFACE ON WEST EDGE OF PAVEMENT
  2. MAG NAIL SET ON WEST FACE OF 24"X24" MASONRY & STONE POST (24" ABOVE GRADE)
  3. MAG NAIL SET FLUSH WITH ROAD SURFACE ON WEST EDGE OF PAVEMENT

### CERTIFICATION:

I, THE UNDERSIGNED, RANDALL MILLER, A LAND SURVEYOR REGISTERED IN THE STATE OF INDIANA UNDER I.C. 25-31, DO HEREBY CERTIFY THAT I HAVE RECOVERED THE CORNER HEREON SHOWN AND DESCRIBED.

Randall Miller  
RANDALL D. MILLER  
R.L.S. #880001





G-12 SE COR. SEC.#29; T28N;R1E  
 HARRISON TWP. CASS CO IND.  
FOUND A POINTED THREE MAN STONE  
HAVING 3" COVER. REMOVED AND REPLACED WITH A  
MAG REF PIN HAVING 24" COVER. ALSO:  
 SET FOUR MAG REF PINS:  
 RADI AS FOLLOWS:

G-12-A=33.65'

G-12-B=22.58'

G-12-C=27.39'

G-12-D=27.55'

5-30-80

Corner I-21 2009 Project

G-12

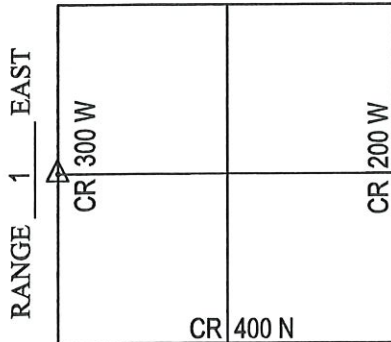


# CORNERSTONE RECORD BOOK

## SITE MAP

SECTION 33

TOWNSHIP 28 NORTH



Witnessed by: Chuck Sterrit  
J. Nikataras  
Willie Elliott

OFFICE OF THE CASS COUNTY SURVEYOR, LOGANSPOUT, INDIANA

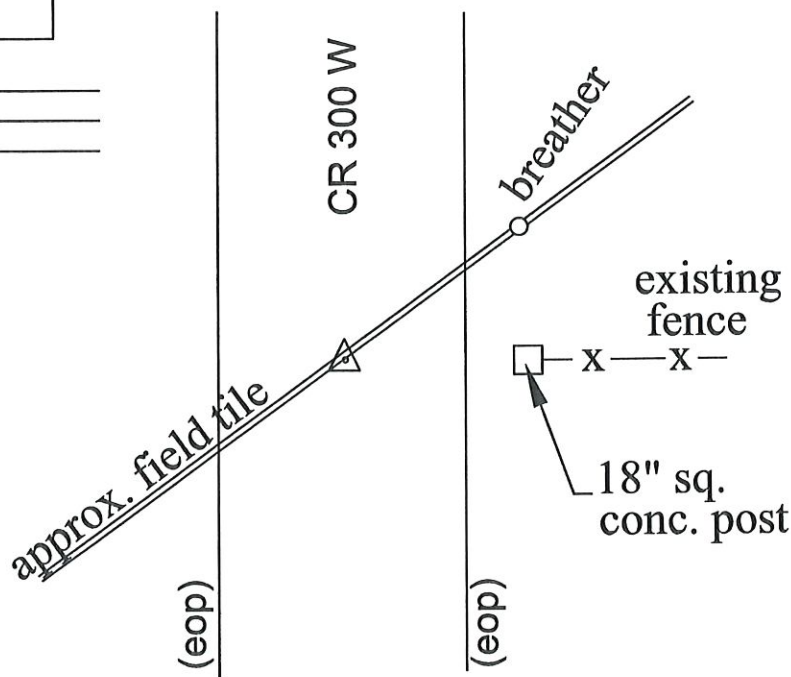
CORNER DESCRIPTION: WEST QUARTER CORNER SEC. 33, TWP-28-N, RNG-1-E (I-23)

DATE RECOVERED: JUNE 17, 2009

CORNER RECOVERED BY: RANDALL MILLER

### SURVEYOR'S REPORT:

ON JUNE 17, 2009, NO MONUMENTATION WAS FOUND AT OR BELOW THE ROAD SURFACE. NO DOCUMENTS WERE FOUND OR PROVIDED TO RANDALL MILLER AND ASSOCIATES, INC. INDICATING THE CORNER WAS EVER EXCAVATED. A 4' X 5'X48" HOLE WAS EXCAVATED BY RANDALL MILLER AND ASSOCIATES, INC., AT THE APPARENT LOCATION OF THE CORNER BEING ON CENTERLINE OF THE PAVEMENT AND AT AN EXISTING FARM FIELD TYPE FENCE LINE TO THE EAST. NO STONE WAS FOUND AND WAS POSSIBLY DUE TO THE PROXIMITY OF AN EXISTING FIELD TILE. THERE WAS NO RECORDED HISTORY FOUND OR PROVIDED TO RMA FOR THIS CORNER. THE MONUMENT NEEDS TO BE DETERMINED PER THE RULES OF THE BUREAU OF LAND MANAGEMENT AND MONUMENTED.



MONUMENT SET: NO MONUMENT OR STONE FOUND

REFERENCES: 1. \_\_\_\_\_  
 2. \_\_\_\_\_  
 3. \_\_\_\_\_  
 4. \_\_\_\_\_

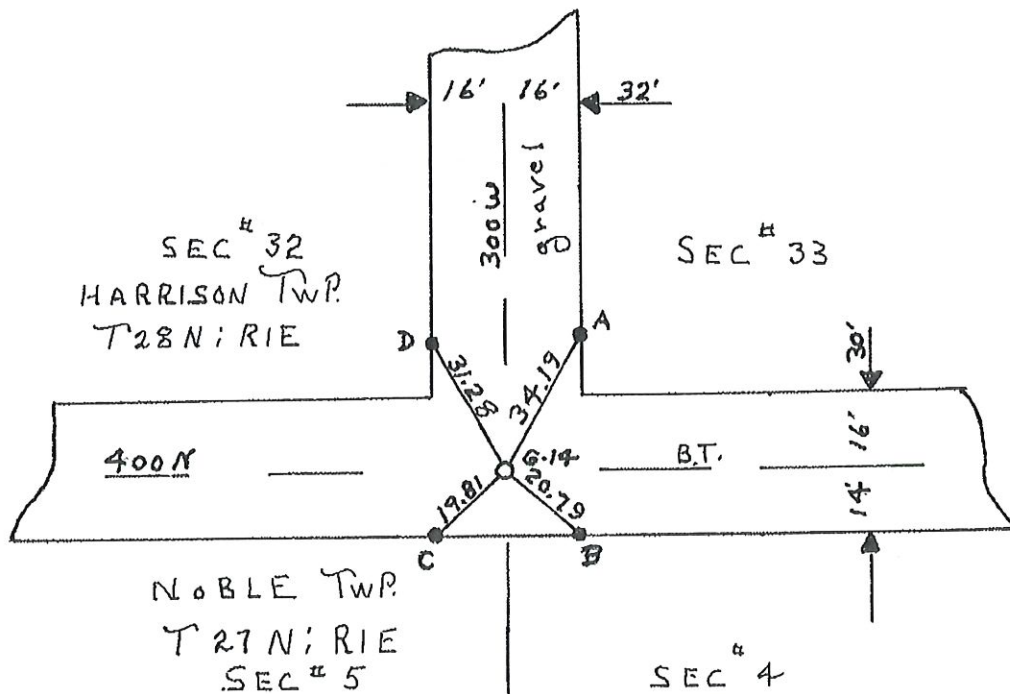
### CERTIFICATION:

I, THE UNDERSIGNED, RANDALL MILLER, A LAND SURVEYOR REGISTERED IN THE STATE OF INDIANA UNDER I.C. 25-31, DO HEREBY CERTIFY THAT I HAVE RECOVERED THE CORNER HEREON SHOWN AND DESCRIBED.

Randall Miller  
 RANDALL D. MILLER  
 R.L.S. #880001



A COMMON CORNER: SE COR. SEC. <sup>3</sup>/<sub>2</sub> T28N R1E  
HARRISON TWP. CASS COUNTY IND.



FOUND A POINTED THREE MAN STONE WITH  
A + MARK HAVING 18" COVER. GLUED  
MAGNET (1DEEP) ON COR. STONE  
SET FOUR MAG REF PINS:  
RADI AS FOLLOWS:

$$G-14-A=34.19'$$

$$G-14-B=20.79'$$

$$G-14-C=19.81'$$

$$G-14-D=31.28'$$

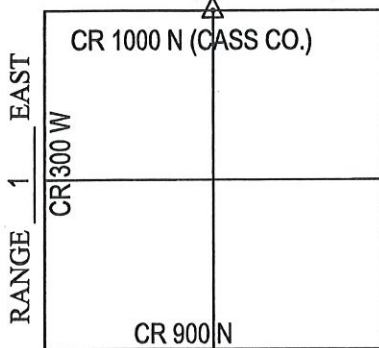
# CORNERSTONE RECORD BOOK

## SITE MAP

SECTION 4

TOWNSHIP 28 NORTH

CR 1000 S (FULTON CO.)



Witnessed by: C. Sterrit  
Willie Elliott

OFFICE OF THE CASS COUNTY SURVEYOR, LOGANSPOUT, INDIANA

CORNER DESCRIPTION: NORTH 1/4 CORNER SEC.4, TWP-28-N, RNG-1-E (K-1)

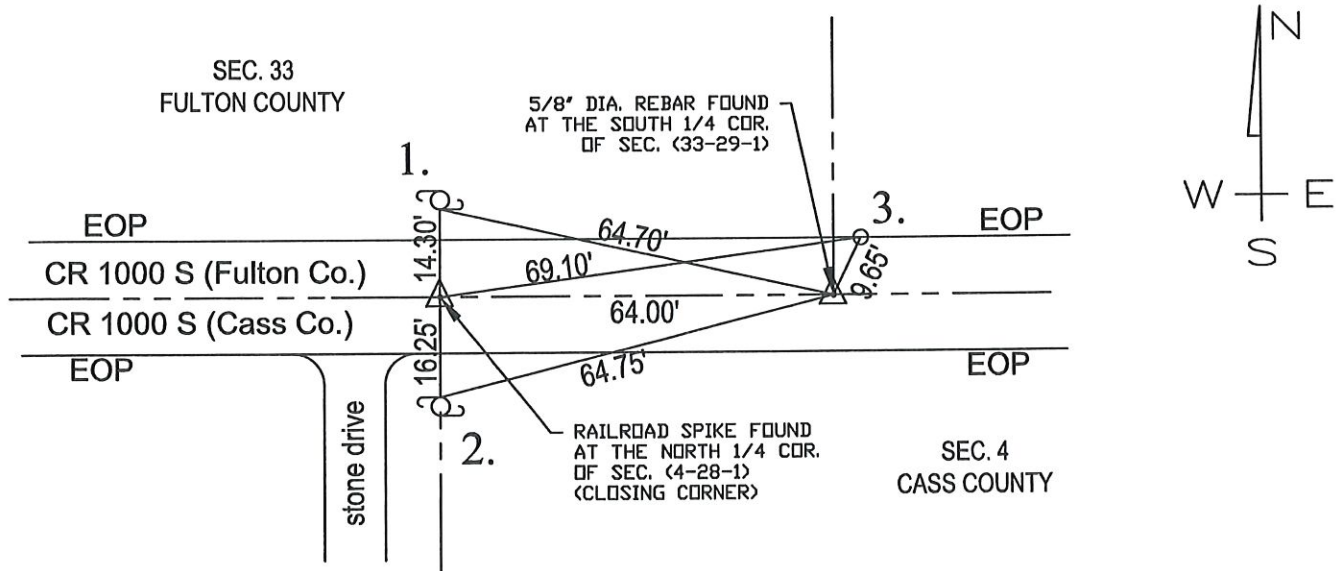
DATE RECOVERED: OCTOBER 30, 2009

CORNER RECOVERED BY: RANDALL MILLER

### SURVEYOR'S REPORT:

THE FULTON COUNTY CORNER STONE RECORD BOOK WAS MISSING THE PAGE REFERENCING THE SOUTH 1/4 CORNER OF SECTION 33, THEREFORE, NO PRIOR EXCAVATION HISTORY WAS OBTAINED. ON OCTOBER 30, 2009, A 5/8 INCH DIAMETER IRON REBAR WAS FOUND AT THE SURFACE OF THE ROAD AND THERE WAS NO PRIOR HISTORY FOUND OR PROVIDED TO RMA FOR IT'S LOCATION. ON OCTOBER 30, 2009, THE REBAR WAS REMOVED AND A 4'X4'X3' HOLE WAS EXCAVATED BY RANDALL MILLER AND ASSOCIATES, INC., WHERE NO STONE WAS FOUND. ON THE SAME DAY, THE REBAR WAS RESET FLUSH WITH THE ROAD SURFACE AT THE SAME LOCATION WHERE IT WAS FOUND AND NEW REFERENCE MONUMENTATION WAS ESTABLISHED, AS SHOWN.

THE CASS COUNTY RECORDS PROVIDED NO PRIOR EXCAVATION HISTORY FOR THE NORTH 1/4 CORNER OF SECTION 4. ON OCTOBER 30, 2009, A RAILROAD SPIKE WAS FOUND AT THE SURFACE OF THE ROAD AND THERE WAS NO PRIOR HISTORY FOUND OR PROVIDED TO RMA FOR IT'S LOCATION. ON OCTOBER 30, 2009, THE SPIKE WAS REMOVED AND A 4'X4'X3' HOLE WAS EXCAVATED BY RANDALL MILLER AND ASSOCIATES, INC., WHERE NO STONE WAS FOUND. ON NOVEMBER 24, 2009, THE RAILROAD SPIKE WAS RESET FLUSH WITH THE ROAD SURFACE AT THE SAME LOCATION, WHERE IT WAS FOUND AND NEW REFERENCE MONUMENTATION WAS ESTABLISHED AS SHOWN. THIS CORNER IS A CLOSING CORNER AND PER THE BUREAU OF LAND MANAGEMENT INSTRUCTIONS NEEDS TO BE AMENDED BY THE CONTRACTION OR EXTENSION OF THE MONUMENT'S LOCATION TO THE TOWNSHIP LINE. THE AMENDED CORNER NEEDS TO BE SET.



MONUMENT SET: RAILROAD SPIKE FOUND AT ROAD SURFACE

REFERENCES: 1. MAG NAIL SET 12" ABOVE GRADE IN SOUTH FACE OF UTILITY POLE

2. MAG NAIL SET 12" ABOVE GRADE IN NORTH FACE OF UTILITY POLE

3. 1/2" DIA. IRON REBAR SET IN NORTH EDGE OF PAVEMENT

### CERTIFICATION:

I, THE UNDERSIGNED, RANDALL MILLER, A LAND SURVEYOR REGISTERED IN THE STATE OF INDIANA UNDER I.C. 25-31, DO HEREBY CERTIFY THAT I HAVE RECOVERED THE CORNER HEREON SHOWN AND DESCRIBED.

Randall Miller  
RANDALL D. MILLER  
R.L.S. #880001



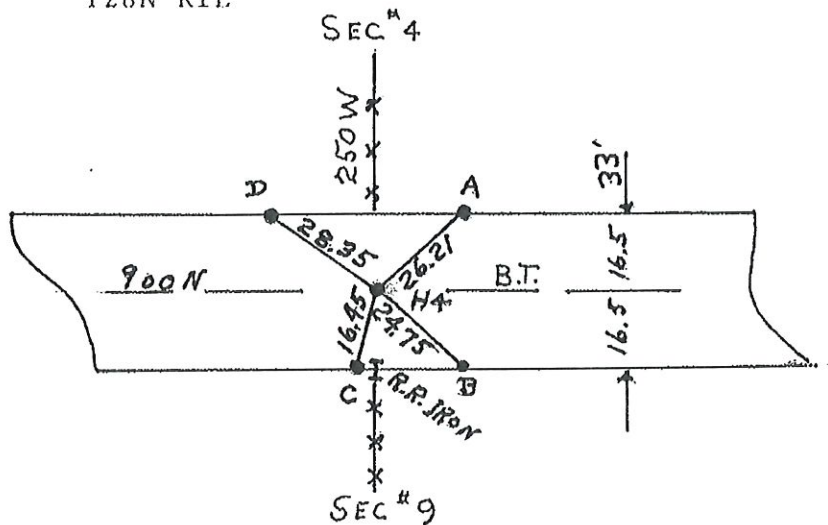
K-1



A QUARTER CORNER  
H-4 SW COR. SE $\frac{1}{4}$  SEC#4

HARRISON TWP. CASS CO. IND.

T28N R1E



H-4 HARRISON TWP. CASS CO. IND.  
FOUND THREE MAN STONE WITH + MARK  
HAVING 2" COVER - REMOVED & REPLACED  
WITH MAG REF PIN- SET 9" BELOW BLACKTOP  
SET FOUR MAG REF PINS  
RADI AS FOLLOWS:

H-4-A=26.21'

H-4-B=24.75'

H-4-C=16.45'

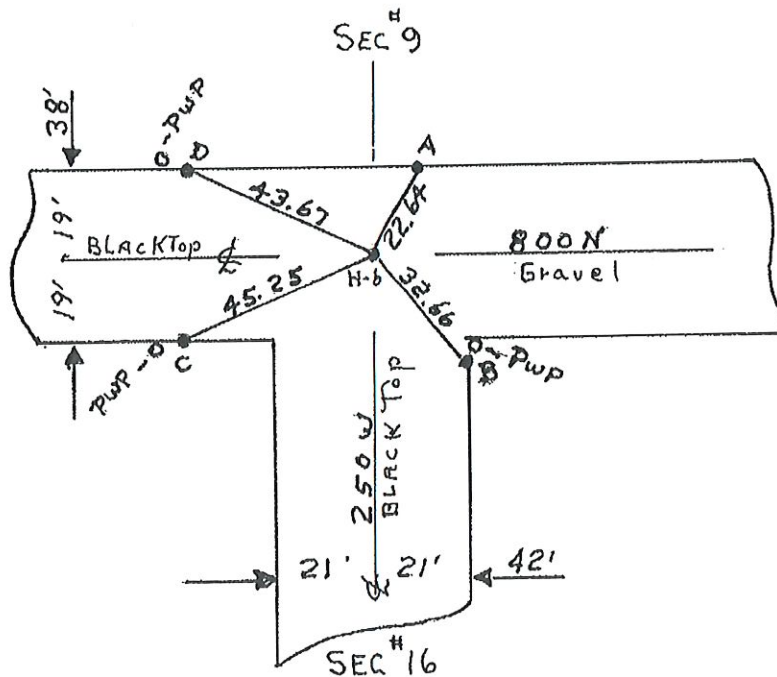
H-4-D=28.35'

5-30-80

Corner K-5 2009 Project

H-4

A QUARTER CORNER  
 H-6 SW COR. SE $\frac{1}{4}$  SEC. #9  
 HARRISON TWP. CASS CO. IND.  
 T28N R1E



H-6 COR. STONE GONE- RE-ESTABLISHED  
SAME WITH A MAG REF PIN-15"± COVER  
COINSIDING WITH THE ROAD CENTER LINES  
SET FOUR MAG REF PINS  
RADI AS FOLLOWS:

H-6-A=22.64'

H-6-B=32.66'

H-6-C=45.25'

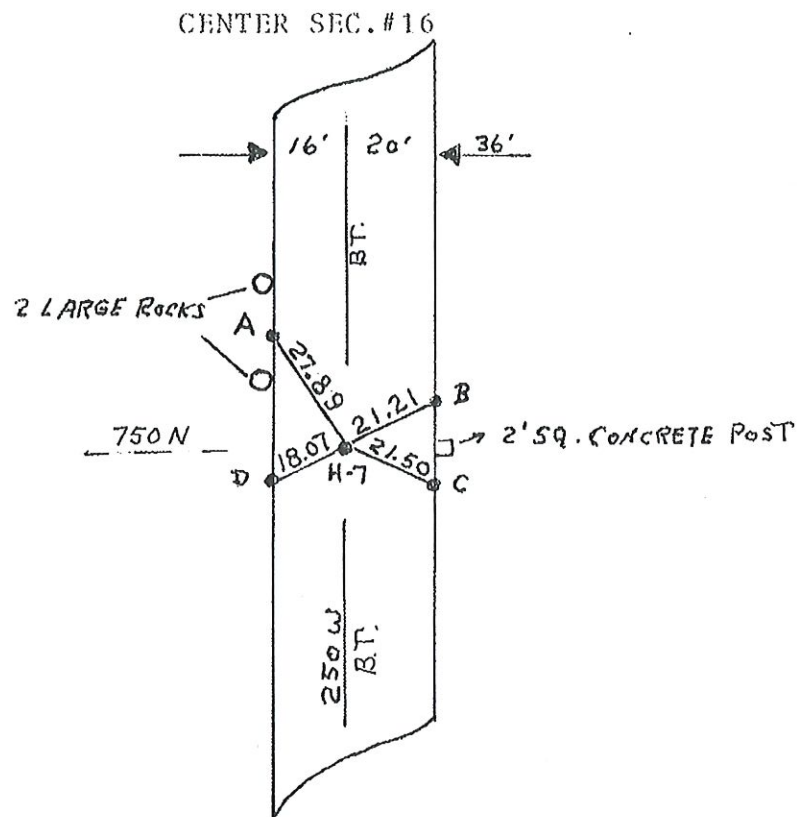
H-6-D=43.67'

5-30-80

Corner K-9 2009 Project

~~H-6~~

A QUARTER CORNER: SW COR NE $\frac{1}{4}$  SEC #16 T28N R1E  
HARRISON TWP., CASS CO. IND.



CENTER SEC. #16  
A QUARTER CORNER- GONE: RE-ESTABLISHED SAME, IN  
LINE WITH A ESTABLISHED TWO FOOT CONCRETE CORNER  
POST AND ESTABLISHED CENTERLINE OF NORTH & SOUTH  
BLACKTOP MAT, WITH A MAG REF PIN HAVING  
18" COVER. SET FOUR MAG REF PINS:  
RADI AS FOLLOWS:

$$H-7-A=27.89'$$

$$H-7-B=21.21'$$

$$H-7-C=21.50'$$

$$H-7-D=18.07'$$

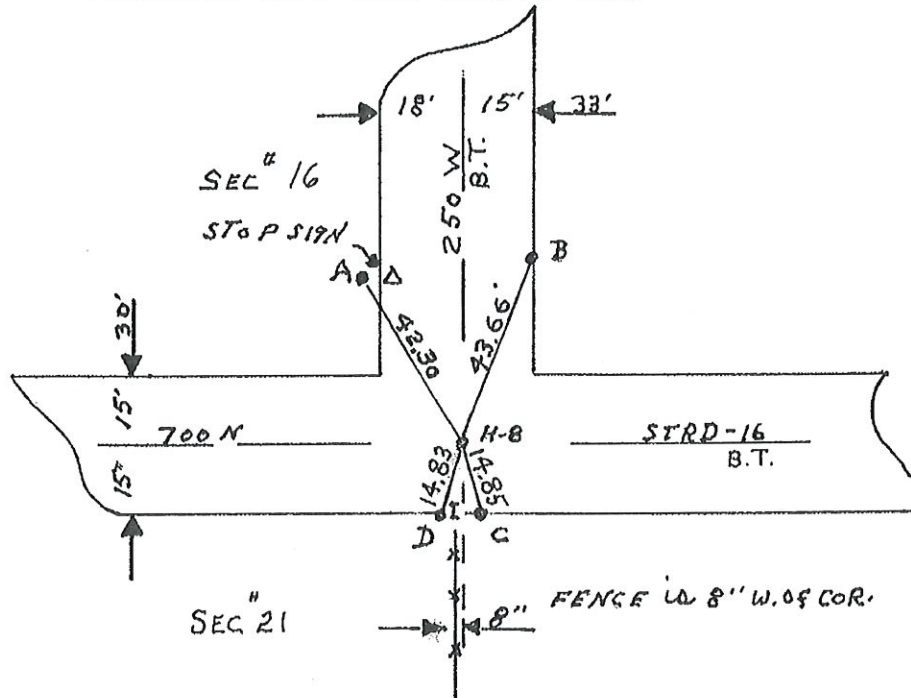
5-30-80

Corner K-11 2009 Project

H-7



A QUARTER CORNER: SW COR SE $\frac{1}{4}$  SEC #16; T28N R1E  
HARRISON TWP. CASS COUNTY IND.



FOUND A POINTED FOUR MAN STONE WITH A + MARK  
AND ENGRAVED ALSO  $\frac{1}{4}$  SEC; HAVING 13" COVER  
REMOVED AND REPLACED WITH A MAG REF PIN  
HAVING 20" COVER. SET FOUR MAG REF PINS:  
RADI AS FOLLOWS:

$$H-8-A=42.30'$$

$$H-8-B=43.66'$$

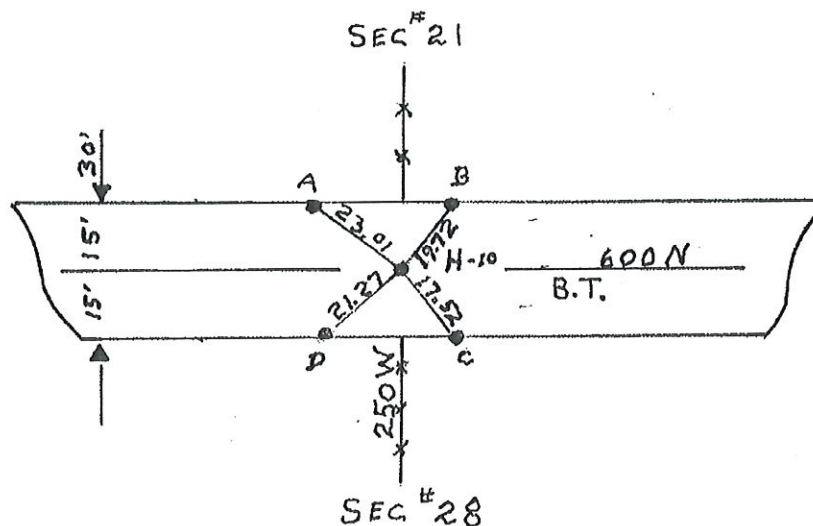
$$H-8-C=14.85'$$

$$H-8-D=14.83'$$

5-30-80

Corner K-13 2009 Project

H-8-



A QUARTER CORNER

H-10 SW COR OF SE $\frac{1}{4}$  SEC. #21 T28N; R1E  
HARRISON TWP. CASS CO. IND.

FOUND A POINTED TWO MAN STONE HAVING

8" COVER: REMOVED AND REPLACED

SAME WITH MAG REF PIN WITH 17" COVER

SET FOUR MAG REF PINS:

RADI AS FOLLOWS:

$$H-10-A=23.01'$$

$$H-10-B=19.73'$$

$$H-10-C=17.52'$$

$$H-10-D=21.27'$$

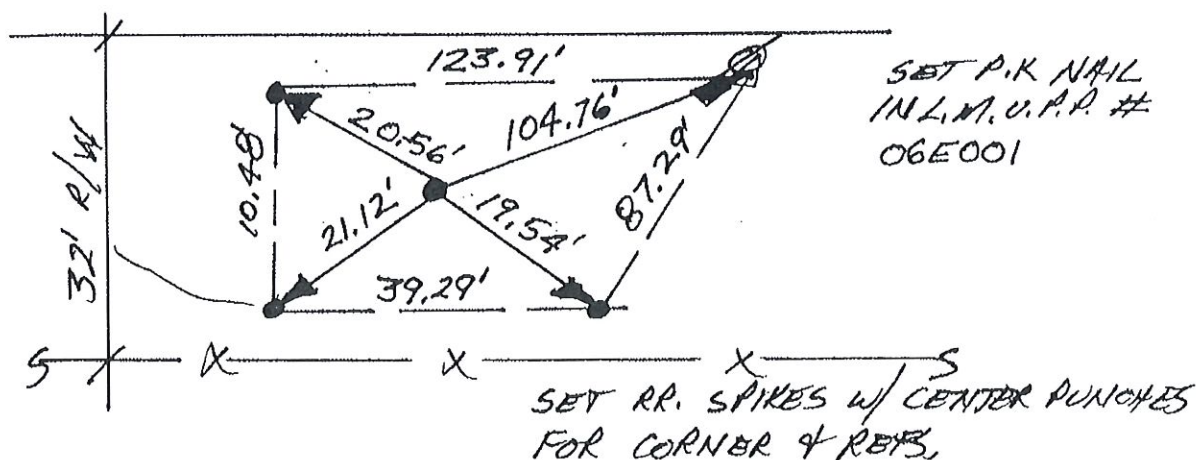
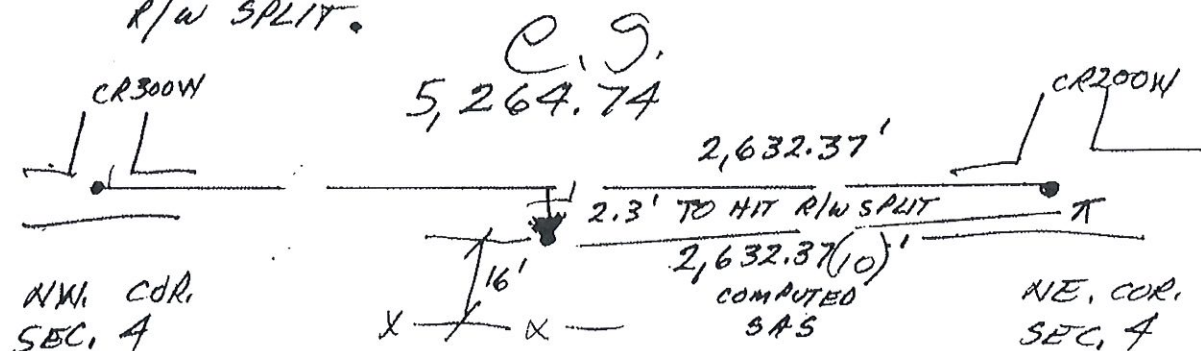
5-30-80

Corner K-17 2009 Project

H-10

N  
↑  
SCALE

1. WEDS. 24 JAN '90 DLA RLS 0537, F. PANICI, PAT BROWN C BACKHOB. DUG EXTENSIVELY, 12' X 4' X 3' DEEP HOLE, NO POST, NO PIT, NO STONE; ~~THE~~ DIB IS LOCATED @ 1/2 MILE SPLIT BY WHEEL & TWO AIR PHOTO INTERPRETATIONS ⇒ THE LARGE 12' X 4'. INDIGENOUS SOIL IS HEAVY, BLACK, FERTILE MATERIAL WITH ≈ 2' BACKFILL. FOUND SMALL, DECAYED, <sup>NON-DISCRETE</sup> WOOD SOURCE IN MIDDLE OF PIT & A HORSESHOE NEAR WEST END OF PIT. PAINTED THOSE LOCATION'S REFS ON ROAD SURFACE, WILL VERIFY ANY CORRELATION WITH E.O.M. SINGLE PROPORTION.
2. SUN 4 FEB '90 SET RR SPIKE @ E-W DIST. SPLIT & R/W SPLIT.



- SPIKE 0.1' BELOW SURFACE
- LOCATION IS EXACTLY WHERE HORSESHOE WAS FOUND IN THE PIT

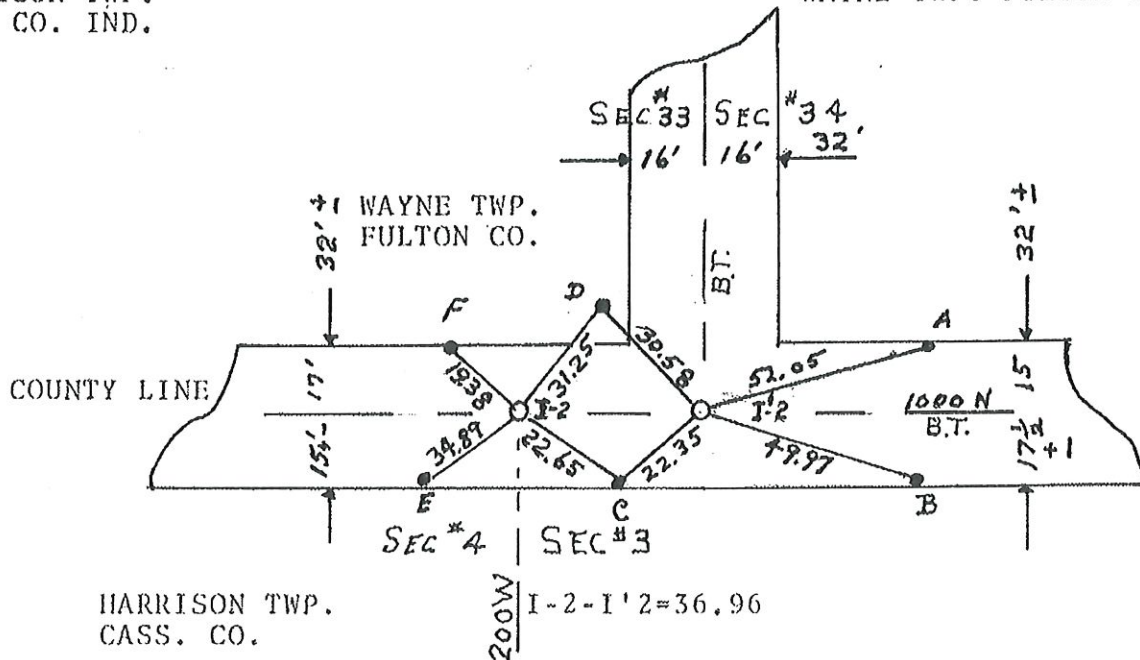
NORTH 1/4 COR. SEC. 4

Corner K-252009 Project

#2

I-2=NE COR. SEC. #4  
HARRISON TWP.  
CASS CO. IND.

I'2=SE COR. SEC. #33  
WAYNE TWP. FULTON CO.



I-2-HARR. TWP. CASS CO. IND. FOUND  
FOUND A TWO MAN STONE (33" COVER)  
REMOVED AND REPLACED WITH MAG. REF. PIN  
SET FOUR MAG. REF. PINS: AS SHOWN ABOVE  
RADI AS FOLLOWS

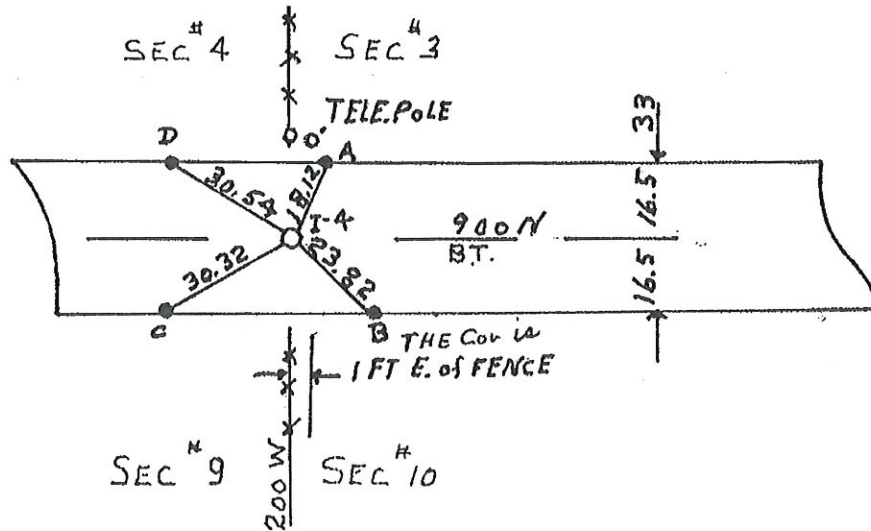
I-2-C=22.65  
I-2 D=31.25  
I-2-E=34.89  
I-2-F=19.38

I'2-WAYNE CO. FULTON CO. IND. FOUND  
FOUND A THREE MAN STONE (26 INCHES DEE)  
WITH + MARK ON TOP  
GLUED MAG. (1DEEP) ON COR. STONE  
SET FOUR MAG. REF. PINS: AS SHOWN  
ABOVE  
RADI AS FOLLOWS:

I'2-A=52.05  
I'2-B=49.97  
I'2-C=22.35  
I'2-D=30.58



I-4=SW COR. SEC. #3 HARRISON TWP.  
CASS CO. IND.  
T28N R1E



I-4-HARRISON TWP. CASS CO. IND.  
FOUND A POINTED TWO MAN STONE  
WITH 24"COVER-GLUED MAG  
(1DEEP) ON COR. STONE  
SET FOUR MAG REF PINS  
RADI AS FOLLS:

I-4-A=18.12'

I-4-B=23.82'

I-4-C=30.32'

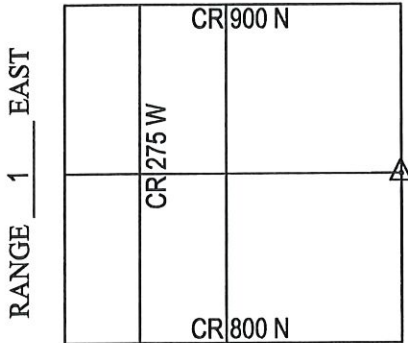
I-4-D=30.54'

# CORNERSTONE RECORD BOOK

## SITE MAP

SECTION 9

TOWNSHIP 28 NORTH



Witnessed by: Willie Elliott  
Cameron Harmon

OFFICE OF THE CASS COUNTY SURVEYOR, LOGANSPOUT, INDIANA

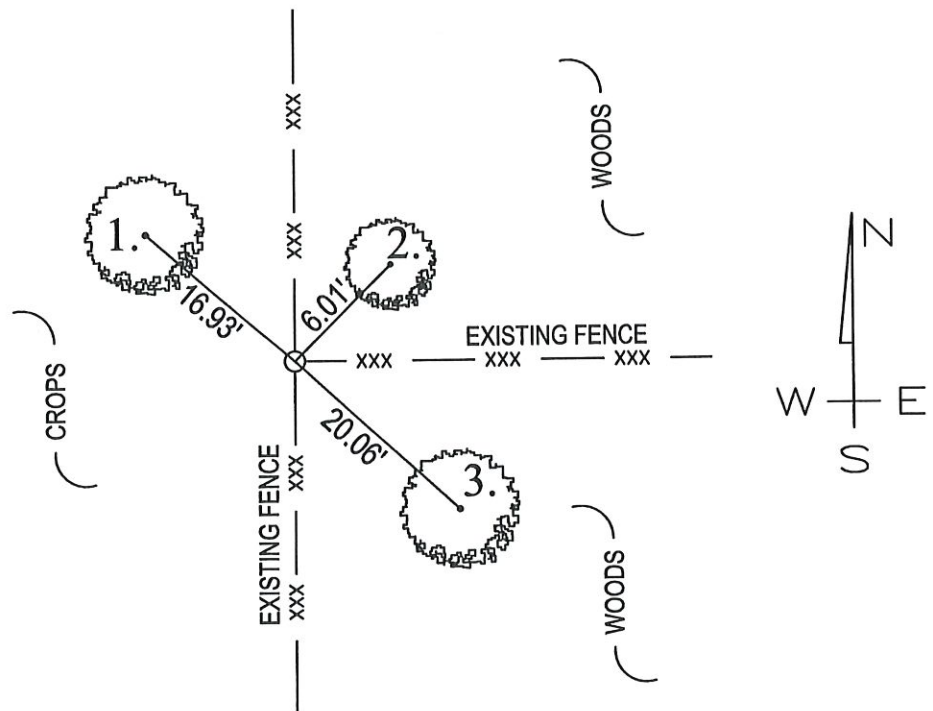
CORNER DESCRIPTION: EAST 1/4 CORNER SEC. 9, TWP-28-N, RNG-1-E (M-7)

DATE RECOVERED: DECEMBER 1, 2009

CORNER RECOVERED BY: RANDALL MILLER

### SURVEYOR'S REPORT:

THE CASS COUNTY RECORDS PROVIDED NO PRIOR EXCAVATION HISTORY FOR THIS CORNER. ON DECEMBER 1, 2009, A 6" DIAMETER STEEL CORNER POST WAS FOUND WITH THREE 2" DIAMETER STEEL BRACE POLES IN A 3' DIAMETER CONCRETE BASE. EXISTING FENCE LINES WERE FOUND SITUATE NORTH, SOUTH, EAST AND WEST FROM SAID STEEL CORNER POST. THE AREA SURROUNDING THE POST WAS THOROUGHLY PROBED AND NO STONE WAS FOUND. THERE WAS A PILE OF FIELD STONES UP NEXT TO AND AROUND SAID POST.



MONUMENT SET: IRON PIPE FOUND WITH "NEWPORT" CAP

REFERENCES: 1. MAG NAIL SET 12" ABOVE GRADE IN SE FACE OF 36" DIA. COTTONWOOD TREE

2. MAG NAIL SET 12" ABOVE GRADE IN SW FACE OF 8" DIA. MAPLE TREE

3. MAG NAIL SET 12" ABOVE GRADE IN NW FACE OF 30" DIA. SYCAMORE TREE

### CERTIFICATION:

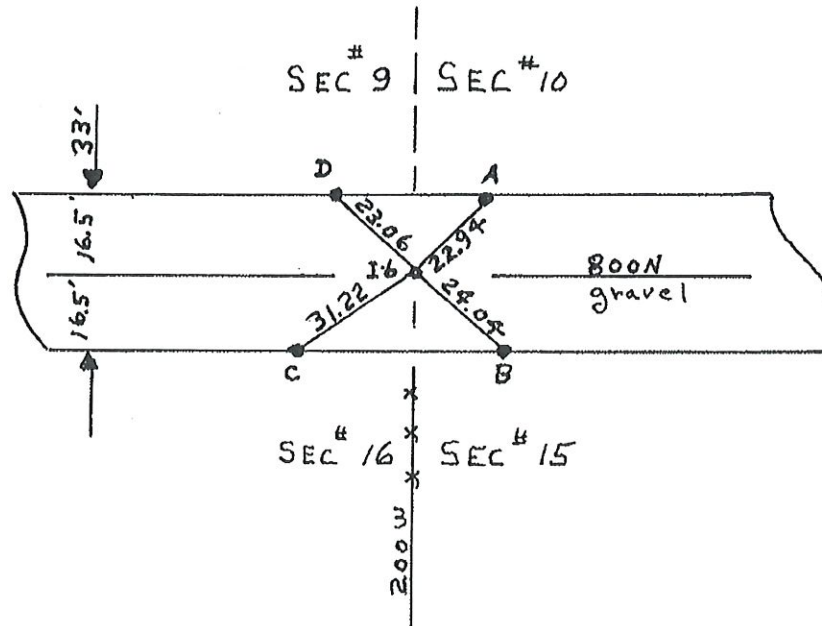
I, THE UNDERSIGNED, RANDALL MILLER, A LAND SURVEYOR REGISTERED IN THE STATE OF INDIANA UNDER I.C. 25-31, DO HEREBY CERTIFY THAT I HAVE RECOVERED THE CORNER HEREON SHOWN AND DESCRIBED.

*Randall Miller*

RANDALL D. MILLER  
R.L.S. #880001



I-6 SE COR. SEC. #9  
 HARRISON TWP. CASS CO. IND.  
 T28N R1E



I-6 HARRISON TWP. CASS CO. IND.  
COR. STONE GONE-RE-ESTABLISHED THE SAME  
WITH A MAG REF PIN-12" COVER-COINSIDING  
 WITH SEC LINE FENCE AND THE CENTER LINE OF E&W RD.  
 SET FOUR MAG REF PINS  
 RADI AS FOLLOWS:

I-6-A=22.94'

I-6-B=24.04'

I-6-C=31.22'

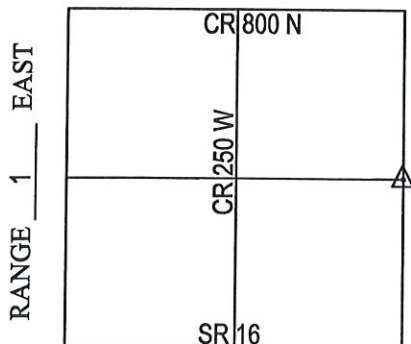
I-6-D=23.06'

## CORNERSTONE RECORD BOOK

### SITE MAP

SECTION 16

TOWNSHIP 28 NORTH



Witnessed by: Willie Elliott  
Cameron Harmon

OFFICE OF THE CASS COUNTY SURVEYOR, LOGANSPORT, INDIANA

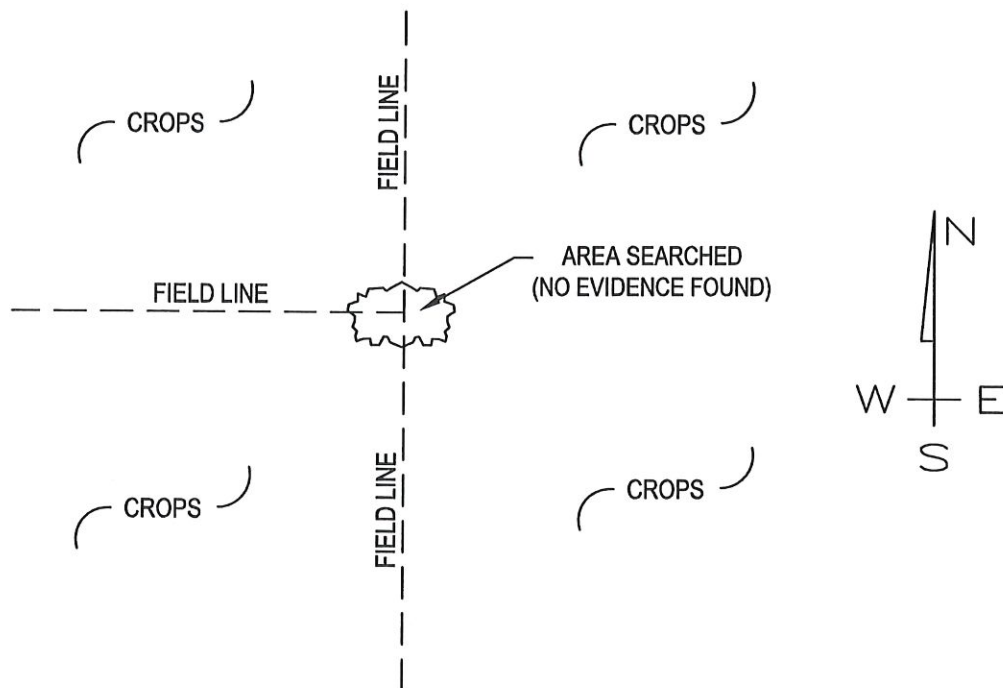
CORNER DESCRIPTION: EAST 1/4 CORNER SEC. 16, TWP-28-N, RNG-1-E (M-11)

DATE RECOVERED: DECEMBER 2, 2009

CORNER RECOVERED BY: RANDALL MILLER

#### SURVEYOR'S REPORT:

THE CASS COUNTY RECORDS PROVIDED NO PRIOR EXCAVATION HISTORY FOR THIS CORNER. ON DECEMBER 2, 2009, THE AREA WAS THOROUGHLY SEARCHED AND PROBED AND NO STONE, MONUMENT OR POST WAS FOUND.



MONUMENT SET: NO EVIDENCE FOUND

REFERENCES: 1. \_\_\_\_\_  
2. \_\_\_\_\_

#### CERTIFICATION:

I, THE UNDERSIGNED, RANDALL MILLER, A LAND SURVEYOR REGISTERED IN THE STATE OF INDIANA UNDER I.C. 25-31, DO HEREBY CERTIFY THAT I HAVE RECOVERED THE CORNER HEREON SHOWN AND DESCRIBED.

*Randall Miller*

RANDALL D. MILLER  
R.L.S. #880001

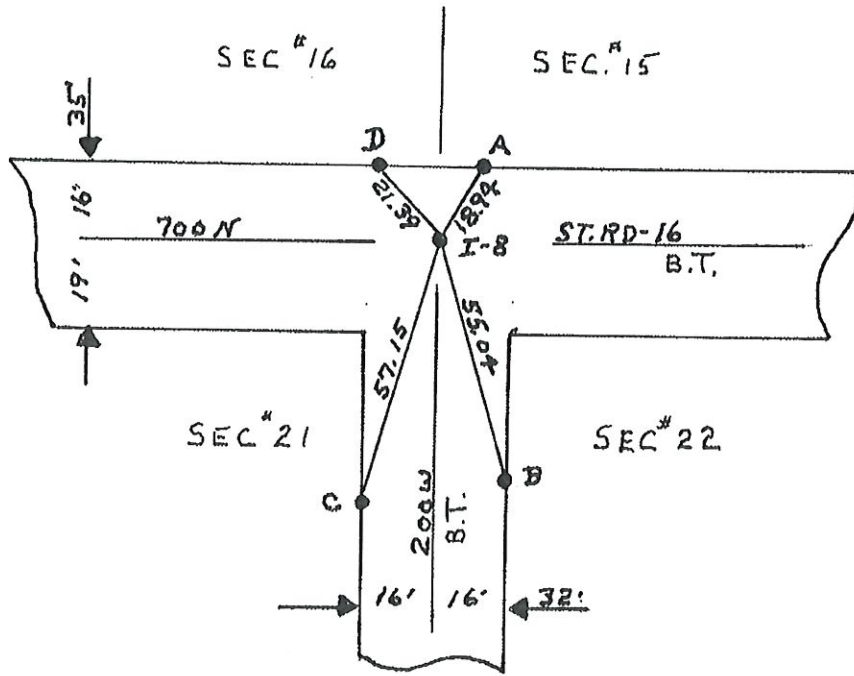


M-11



SE CORNER SEC. #16, T28N R1E HARRISON TWP.

CASS COUNTY IND.



SEC. COR. STONE GONE: RE-ESTABLISHED

SEC. COR. WITHIN ROAD R/W'S SHOWN ABOVE.

SET A MAG REF PIN HAVING 20" COVER.

SET FOUR MAG REF PINS.

RADI AS FOLLOWS:

$$I-8-A=18.94'$$

$$I-8-B=54.04'$$

$$I-8-C=57.15'$$

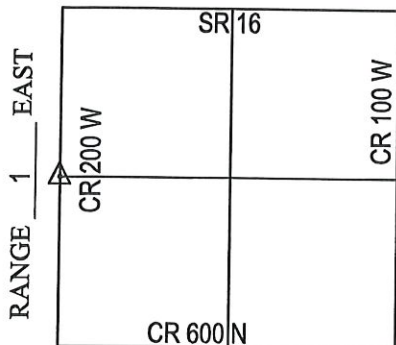
$$I-8-D=21.39'$$

# CORNERSTONE RECORD BOOK

## SITE MAP

SECTION 22

TOWNSHIP 28 NORTH



OFFICE OF THE CASS COUNTY SURVEYOR, LOGANSPORT, INDIANA

CORNER DESCRIPTION: WEST 1/4 CORNER SEC. 22, TWP-28-N, RNG-1-E (M-15)

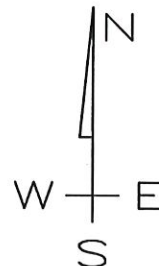
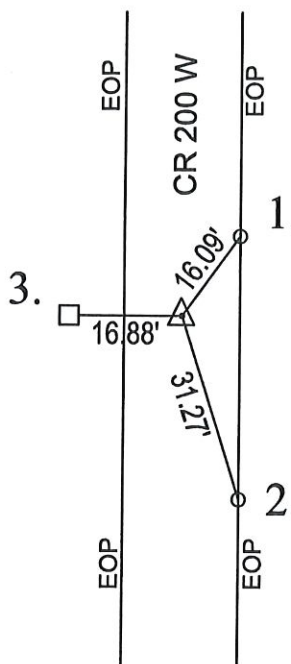
DATE RECOVERED: OCTOBER 9, 2009

CORNER RECOVERED BY: RANDALL MILLER

### SURVEYOR'S REPORT:

THE CASS COUNTY CORNERSTONE RECORDS PROVIDED NO PRIOR EXCAVATION HISTORY FOR THIS CORNER. ON OCTOBER 9, 2009, A RAILROAD SPIKE WAS FOUND BURIED APPROXIMATELY 4" BELOW THE SURFACE OF THE ROAD. ON THE SAME DAY, A 3'X4'X0.6' HOLE WAS EXCAVATED BY RANDALL MILLER AND ASSOCIATES, INC., AND A 12"X12" FLAT STONE WAS FOUND APPROXIMATELY 7" BELOW THE SURFACE OF THE ROAD WITH APPARENT ORIGINAL MARKINGS. TWO EXISTING PK NAILS WERE FOUND, ONE IN A WOOD POST AND ONE IN A UTILITY POLE, AND USED AS REFERENCE MONUMENTATION, AS SHOWN. ON NOVEMBER 24, 2009, A 5/8" DIAMETER IRON REBAR WITH CAP STAMPED RMA FIRM #0074 WAS SET FLUSH WITH THE ROAD SURFACE OVER THE CENTER OF STONE.

Witnessed by: Chuck Sterrit  
Rob Spradling  
Willie Elliott



MONUMENT SET: 5/8" DIA. REBAR\ RMA CAP FIRM #0074 SET FLUSH WITH ROAD OVER CENTER OF STONE

REFERENCES: 1. MAG NAIL SET IN THE EAST EDGE OF PAVEMENT

2. PK NAIL FOUND 12" ABOVE GRADE IN NW FACE OF UTILITY POLE

3. PK NAIL FOUND 12" ABOVE GRADE IN EAST FACE OF 8" WOOD POST

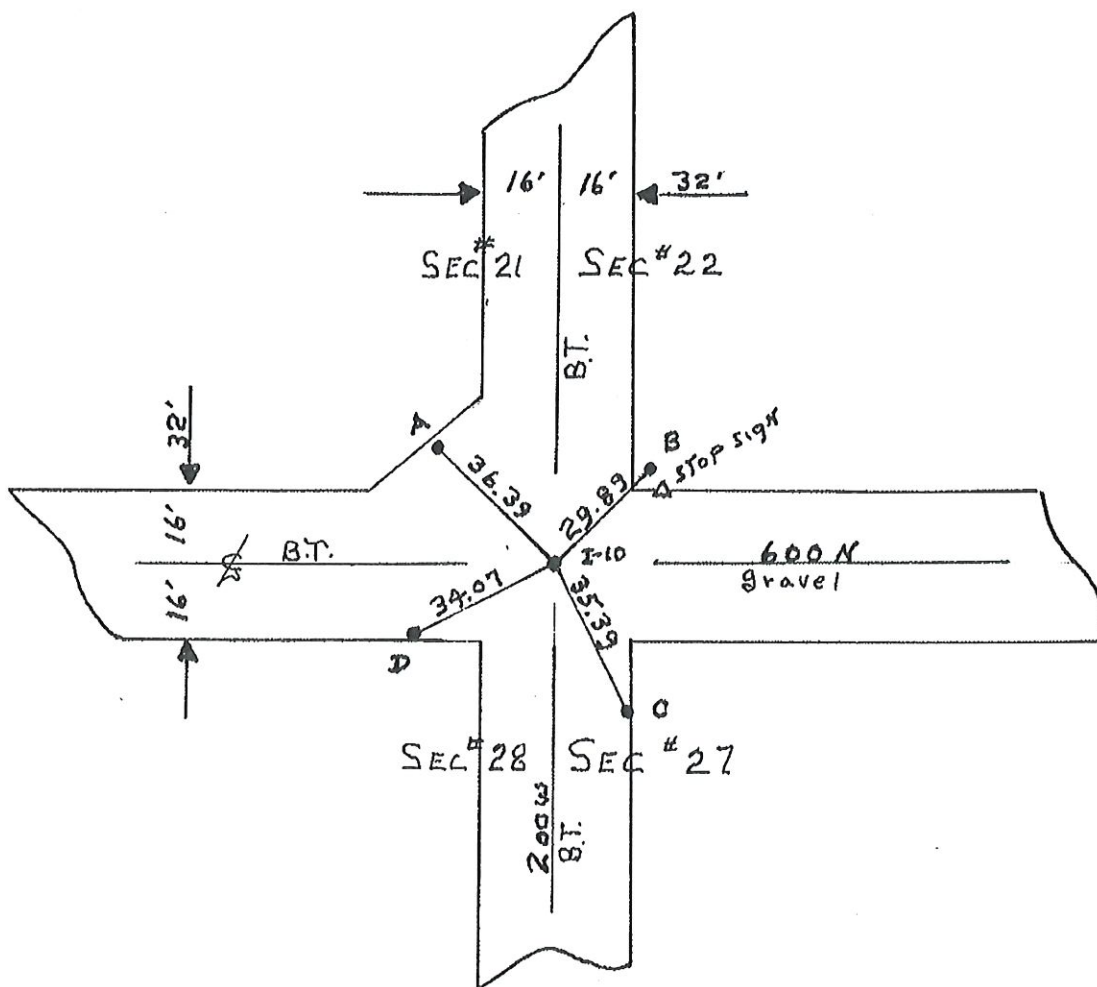
### CERTIFICATION:

I, THE UNDERSIGNED, RANDALL MILLER, A LAND SURVEYOR REGISTERED IN THE STATE OF INDIANA UNDER I.C. 25-31, DO HEREBY CERTIFY THAT I HAVE RECOVERED THE CORNER HEREON SHOWN AND DESCRIBED.

Randall Miller  
RANDALL D. MILLER  
R.L.S. #880001



M-15



I-10 SE COR SEC.#21,T28N;R1E  
 HARRISON TWP. CASS CO. IND.  
FOUND A FOUR MAN STONE WITH  
ONLY 4" COVER, REMOVED AND REPLACED WITH  
A MAG REF PIN, HAVING 16" COVER  
 SET FOUR MAG REF PINS:  
 RADI AS FOLLOWS:

I-10-A=36.39'

I-10-B=29.89'

I-10-C=35.39'

I-10-D=34.07'

5-30-80

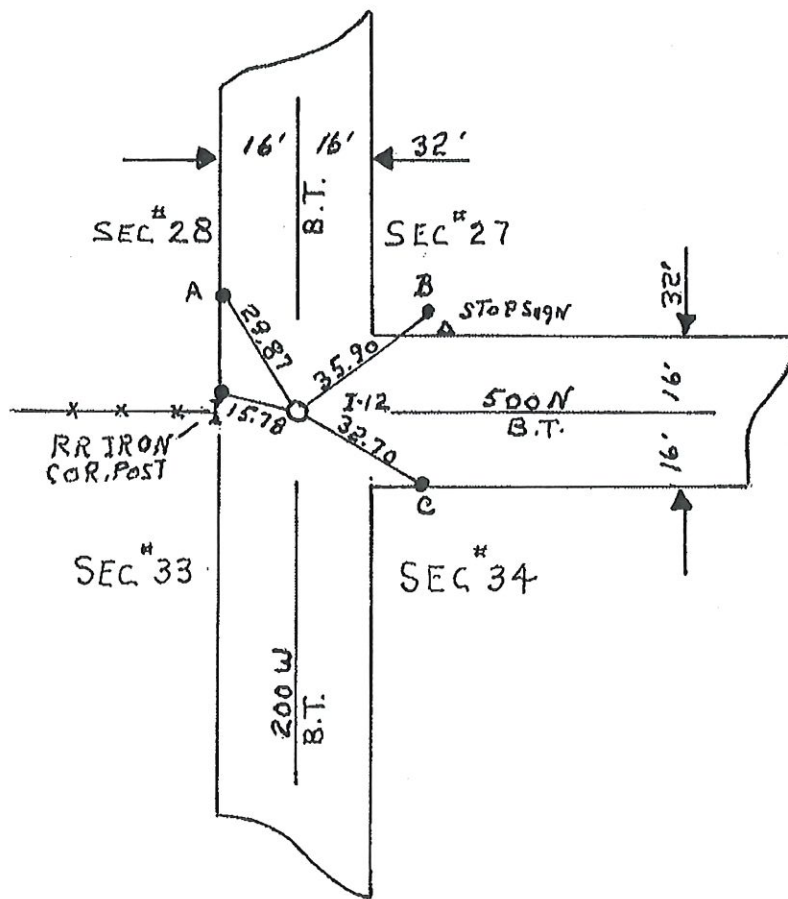
~~I-10~~

Corner M-17 2009 Project



~~111~~





I-12 SE COR SEC. #28; T28N; R1E  
 HARRISON TWP; CASS CO. IND.  
FOUND A THREE MAN STONE HAVING  
14" COVER AND A + MARK.  
GLUED MAG (1DEEP) ON SEC COR. STONE  
SET FOUR MAG REF PINS.  
 RADI AS FOLLOWS:

I-12-A=29.87'

I-12-B=35.90'

I-12-C=32.70'

I-12-D=15.78'

5-30-80

Corner M-21 2009 Project

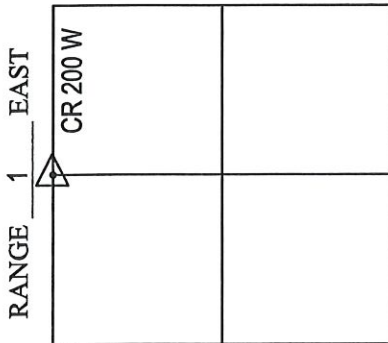
I-12

# CORNERSTONE RECORD BOOK

## SITE MAP

SECTION 34

TOWNSHIP 28 NORTH



Witnessed by: Chuck Sterrit

J. Nikataras

Willie Elliott

OFFICE OF THE CASS COUNTY SURVEYOR, LOGANSPORT, INDIANA

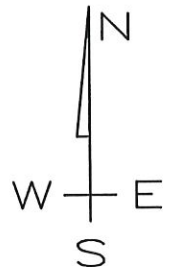
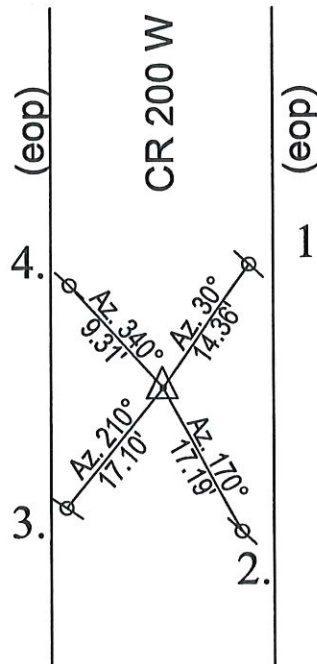
CORNER DESCRIPTION: NW CORNER SW 1/4 SEC. 34, TWP-28-N, RNG-1-E (M-23)

DATE RECOVERED: JUNE 17, 2009

CORNER RECOVERED BY: RANDALL MILLER

### SURVEYOR'S REPORT:

ON JUNE 17, 2009, NO MONUMENTATION WAS FOUND AT OR BELOW THE ROAD SURFACE. NO DOCUMENTS WERE FOUND OR PROVIDED TO RANDALL MILLER AND ASSOCIATES, INC. INDICATING THE CORNER WAS EVER EXCAVATED. A 5' x 5' HOLE WAS EXCAVATED BY RANDALL MILLER AND ASSOCIATES, INC., AT THE MIDWAY DISTANCE OF THE MILE AND A 6" x 6" GRANITE STONE WAS FOUND WITH HIGH POINT INTACT. ON AUGUST 19, 2009, A 5/8" DIAMETER IRON REBAR WITH A PLASTIC CAP STAMPED RMA FIRM #0074 WAS SET FLUSH WITH THE ROAD SURFACE OVER THE HIGH POINT OF SAID STONE.



MONUMENT SET: 5/8" DIA. IRON REBAR CAPPED RMA FIRM #0074 OVER HIGH POINT OF STONE

REFERENCES: 1. MAG NAIL SET IN EDGE OF PAVEMENT

2. MAG NAIL SET IN EDGE OF PAVEMENT


3. MAG NAIL SET IN EDGE OF PAVEMENT

4. MAG NAIL SET IN EDGE OF PAVEMENT

### CERTIFICATION:

I, THE UNDERSIGNED, RANDALL MILLER, A LAND SURVEYOR REGISTERED IN THE STATE OF INDIANA UNDER I.C. 25-31, DO HEREBY CERTIFY THAT I HAVE RECOVERED THE CORNER HEREON SHOWN AND DESCRIBED.

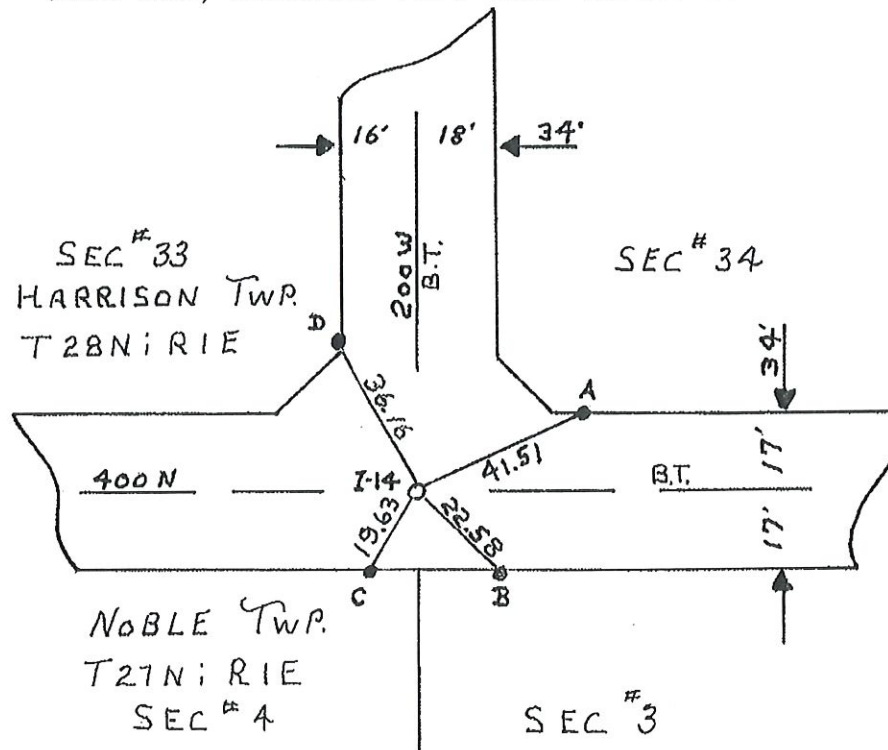
Randall Miller  
RANDALL D. MILLER  
R.L.S. #880001



M-23

A COMMON CORNER: SE CORNER SEC. #33

T28N R1E; HARRISON TWP, CASS COUNTY IND.



FOUND A POINTED TWO MAN STONE HAVING

15" COVER. GLUED MAGNET (1DEEP)

ON COR. STONE; SET FOUR MAG REF PINS:

RADI AS FOLLOWS:

I-14-A=41.51'

I-14-B=22.58'

I-14-C=19.63'

I-14-D=36.16'

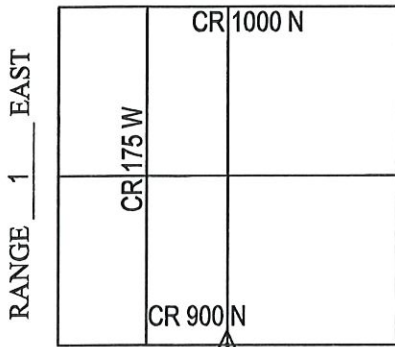
5-30-80

Corner M-25 2009 Project

I-14

# CORNERSTONE RECORD BOOK

## SITE MAP

SECTION 3TOWNSHIP 28 NORTH

Witnessed by: Chuck Sterrit  
Willie Elliott

OFFICE OF THE CASS COUNTY SURVEYOR, LOGANSPORT, INDIANA

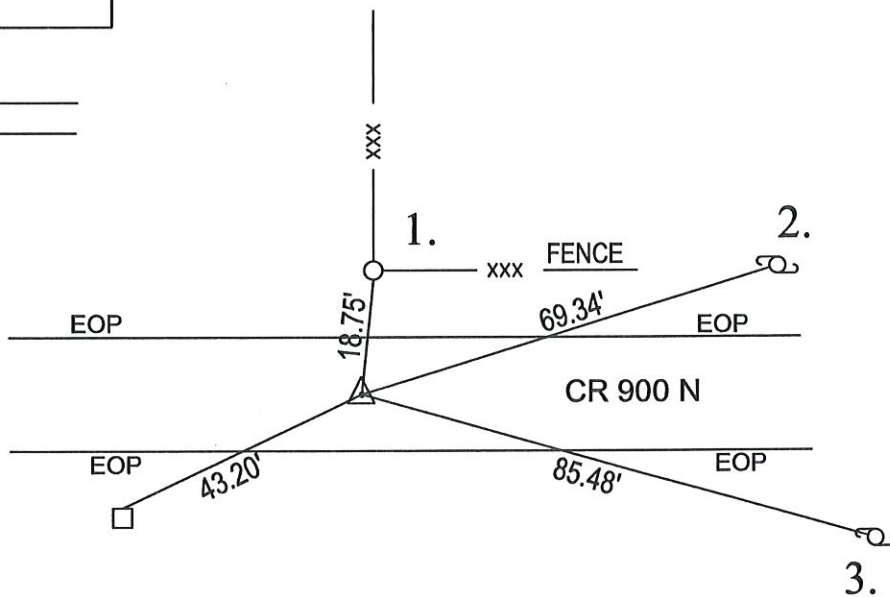
CORNER DESCRIPTION: SOUTH 1/4 CORNER SEC. 3, TWP-28-N, RNG-1-E (O-5)

DATE RECOVERED: OCTOBER 30, 2009

CORNER RECOVERED BY: RANDALL MILLER

**SURVEYOR'S REPORT:**

THE CASS COUNTY CORNERSTONE RECORDS PROVIDED NO PRIOR EXCAVATION HISTORY FOR THIS CORNER. ON OCTOBER 30, 2009, A RAILROAD SPIKE WAS FOUND AT THE SURFACE OF THE ROAD. ON THE SAME DAY, THE SPIKE WAS REMOVED AND A 4'X4'X3' HOLE WAS EXCAVATED BY RANDALL MILLER AND ASSOCIATES, INC., WHERE NO STONE WAS FOUND. THERE WAS NO HISTORY FOUND OR PROVIDED TO RMA IN REGARD TO SAID SPIKE. ON NOVEMBER 24, 2009, THE RAILROAD SPIKE WAS RESET AT THE SURFACE AT ITS FOUND LOCATION.



MONUMENT SET: RAILROAD SPIKE FOUND AND RESET

REFERENCES: 1. PK NAIL FOUND 12" ABOVE GRADE IN SOUTH FACE OF A NEW 6" DIA. WOOD POST

2. MAG NAIL SET 12" ABOVE GRADE IN SW FACE OF UTILITY POLE


3. MAG NAIL SET 12" ABOVE GRADE IN NW FACE OF UTILITY POLE

4. PK NAIL FOUND 12" ABOVE GRADE IN NORTH FACE OF 6"X6" WOOD POST

**CERTIFICATION:**

I, THE UNDERSIGNED, RANDALL MILLER, A LAND SURVEYOR  
REGISTERED IN THE STATE OF INDIANA UNDER I.C. 25-31, DO HEREBY  
CERTIFY THAT I HAVE RECOVERED THE CORNER HEREON SHOWN  
AND DESCRIBED.

Randall Miller  
RANDALL D. MILLER  
R.L.S. #880001



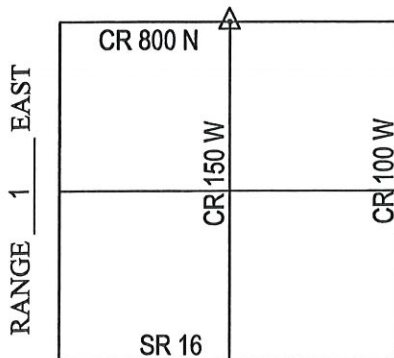


# CORNERSTONE RECORD BOOK

## SITE MAP

SECTION 15

TOWNSHIP 28 NORTH



Witnessed by: Chuck Sterrit  
Willie Elliott

OFFICE OF THE CASS COUNTY SURVEYOR, LOGANSPOUT, INDIANA

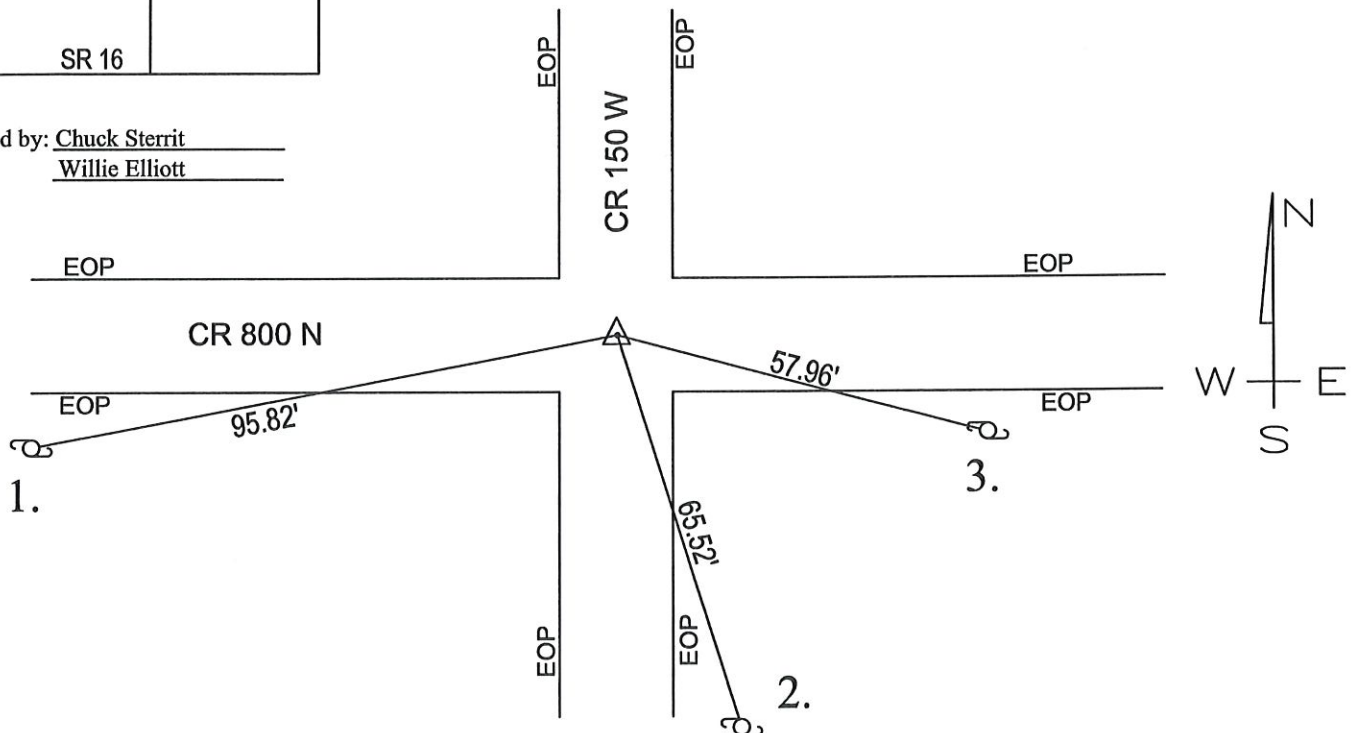
CORNER DESCRIPTION: NORTH 1/4 CORNER SEC. 15, TWP-28-N, RNG-1-E (O-9)

DATE RECOVERED: OCTOBER 30, 2009

CORNER RECOVERED BY: RANDALL MILLER

### SURVEYOR'S REPORT:

THE CASS COUNTY CORNERSTONE RECORDS PROVIDED NO PRIOR EXCAVATION HISTORY FOR THIS CORNER. ON OCTOBER 30, 2009, A RAILROAD SPIKE WAS FOUND BURIED APPROXIMATELY 2" BELOW THE SURFACE OF THE ROAD. ON THE SAME DAY, THE SPIKE WAS REMOVED AND A 4'X4' HOLE WAS EXCAVATED BY RANDALL MILLER AND ASSOCIATES, INC., WHERE NO STONE WAS FOUND. THERE WAS NO HISTORY FOUND OR PROVIDED TO RMA IN REGARD TO SAID SPIKE. ON NOVEMBER 24, 2009, THE RAILROAD SPIKE WAS RESET AT THE SURFACE AT ITS FOUND LOCATION.



MONUMENT SET: RAILROAD SPIKE FOUND

REFERENCES: 1. MAG NAIL SET 36" ABOVE GRADE IN NE FACE OF UTILITY POLE

2. MAG NAIL SET 12" ABOVE GRADE IN NORTH FACE OF UTILITY POLE

3. MAG NAIL SET 12" ABOVE GRADE IN NW FACE OF UTILITY POLE

### CERTIFICATION:

I, THE UNDERSIGNED, RANDALL MILLER, A LAND SURVEYOR REGISTERED IN THE STATE OF INDIANA UNDER I.C. 25-31, DO HEREBY CERTIFY THAT I HAVE RECOVERED THE CORNER HEREON SHOWN AND DESCRIBED.

*Randall Miller*  
RANDALL D. MILLER  
R.L.S. #880001

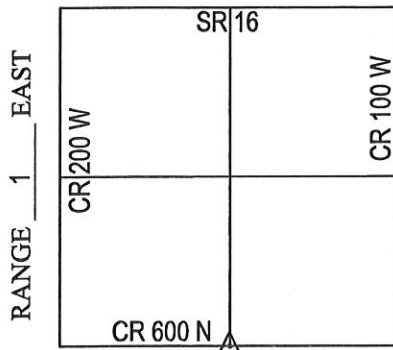


# CORNERSTONE RECORD BOOK

## SITE MAP

SECTION 22

TOWNSHIP 28 NORTH



OFFICE OF THE CASS COUNTY SURVEYOR, LOGANSPOUT, INDIANA

CORNER DESCRIPTION: SOUTH 1/4 CORNER SEC. 22, TWP-28-N, RNG-1-E (O-17)

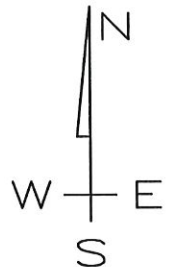
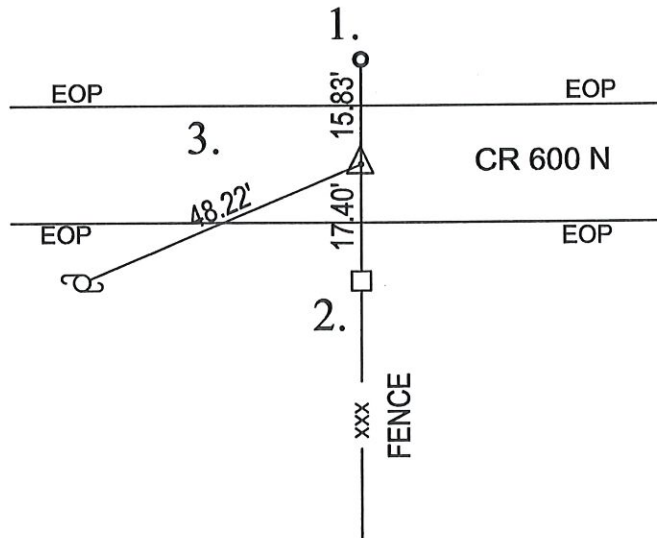
DATE RECOVERED: OCTOBER 9, 2009

CORNER RECOVERED BY: RANDALL MILLER

### SURVEYOR'S REPORT:

THE CASS COUNTY CORNERSTONE RECORDS PROVIDED NO PRIOR EXCAVATION HISTORY FOR THIS CORNER. ON OCTOBER 9, 2009, NO METALLIC SIGNAL WAS OBSERVED IN THE PAVEMENT OF COUNTY ROAD 600 NORTH ON THE POSSESSION LINES ON THE NORTH AND SOUTH. ON THE SAME DAY, A 4'X4'X0.6' HOLE WAS EXCAVATED BY RANDALL MILLER AND ASSOCIATES, INC., AT SAID LOCATION AND A 6" ROUND SHAPED STONE WAS FOUND BURIED APPROXIMATELY 7" BELOW THE SURFACE OF THE ROAD. ON NOVEMBER 24, 2009, A 5/8" DIAMETER IRON REBAR WITH CAP STAMPED RMA FIRM #0074 WAS SET FLUSH WITH THE ROAD SURFACE OVER THE CENTER OF STONE.

Witnessed by: Chuck Sterrit  
Rob Spradling  
Willie Elliott



MONUMENT SET: 5/8" DIA. REBAR\ RMA CAP FIRM #0074 SET FLUSH WITH ROAD OVER CENTER OF STONE

REFERENCES: 1. SOUTH FACE OF STEEL CORNER POST (MEASUREMENT TAKEN 12" ABOVE GRADE)

2. MAG NAIL SET 6" ABOVE GRADE IN NORTH FACE OF 8" WOOD POST

3. MAG NAIL SET 12" ABOVE GRADE IN NE FACE OF UTILITY POLE

### CERTIFICATION:

I, THE UNDERSIGNED, RANDALL MILLER, A LAND SURVEYOR REGISTERED IN THE STATE OF INDIANA UNDER I.C. 25-31, DO HEREBY CERTIFY THAT I HAVE RECOVERED THE CORNER HEREON SHOWN AND DESCRIBED.

Randall Miller  
RANDALL D. MILLER  
R.L.S. #880001



0-17

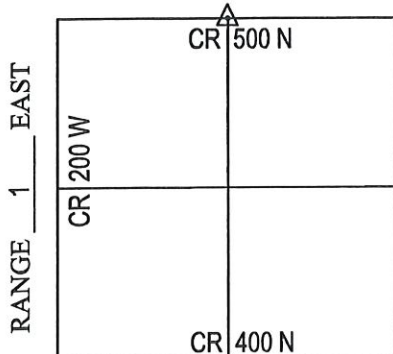


# CORNERSTONE RECORD BOOK

## SITE MAP

SECTION 34

TOWNSHIP 28 NORTH



Witnessed by: Chuck Sterrit

J. Nikataras

Willie Elliott

OFFICE OF THE CASS COUNTY SURVEYOR, LOGANSPOUT, INDIANA

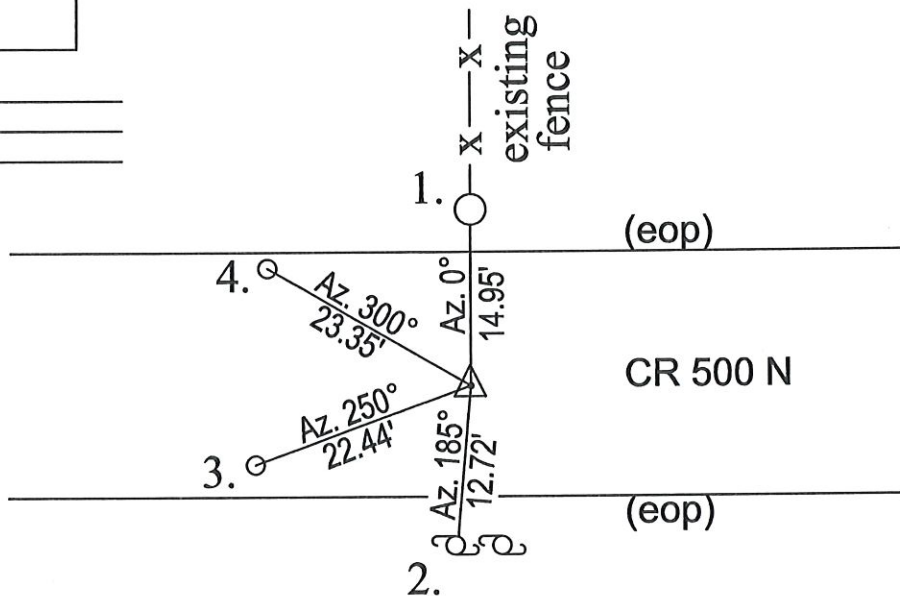
CORNER DESCRIPTION: NORTH QUARTER CORNER SEC. 34, TWP-28-N, RNG-1-E (O-21)

DATE RECOVERED: JUNE 17, 2009

CORNER RECOVERED BY: RANDALL MILLER

### SURVEYOR'S REPORT:

ON JUNE 17, 2009, A RAILROAD SPIKE WAS FOUND BURIED 5" IN THE APPROXIMATE CENTERLINE OF COUNTY ROAD 500 NORTH AND ON THE EXTENSION OF AN EXISTING FARM FILED TYPE FENCE TO THE NORTH. NO DOCUMENTS WERE FOUND OR PROVIDED TO RANDALL MILLER AND ASSOCIATES, INC. INDICATING THE CORNER WAS EVER EXCAVATED. THE RAILROAD SPIKE WAS REMOVED AND A 4' X 5' X 48" HOLE WAS EXCAVATED BY RANDALL MILLER AND ASSOCIATES, INC., WHERE NO STONE WAS FOUND. THERE WAS NO RECORDED HISTORY FOUND OR PROVIDED TO RMA FOR THIS CORNER. ON AUGUST 19, 2009, THE RAILROAD SPIKE WAS RESET FLUSH WITH THE ROAD SURFACE AT IT'S FOUND LOCATION.



MONUMENT SET: RAILROAD SPIKE FOUND (BROUGHT TO SURFACE)

- REFERENCES:
1. SET "X" ON IRON BOLT FOUND ON SOUTH FACE OF 18" DIA. CONC. POST (BOLT 12" ABOVE GRADE)
  2. PK NAIL FOUND 12" ABOVE GRADE ON NORTH FACE OF CUT OFF POWER POLE  
ADDITIONAL POWER POLE 18" EAST OF FIRST POWER POLE
  3. EXISTING RAILROAD SPIKE FOUND FLUSH WITH ROAD NEAR SOUTH EDGE OF PAVEMENT
  4. EXISTING RAILROAD SPIKE FOUND FLUSH WITH ROAD NEAR NORTH EDGE OF PAVEMENT

### CERTIFICATION:

I, THE UNDERSIGNED, RANDALL MILLER, A LAND SURVEYOR REGISTERED IN THE STATE OF INDIANA UNDER I.C. 25-31, DO HEREBY CERTIFY THAT I HAVE RECOVERED THE CORNER HEREON SHOWN AND DESCRIBED.

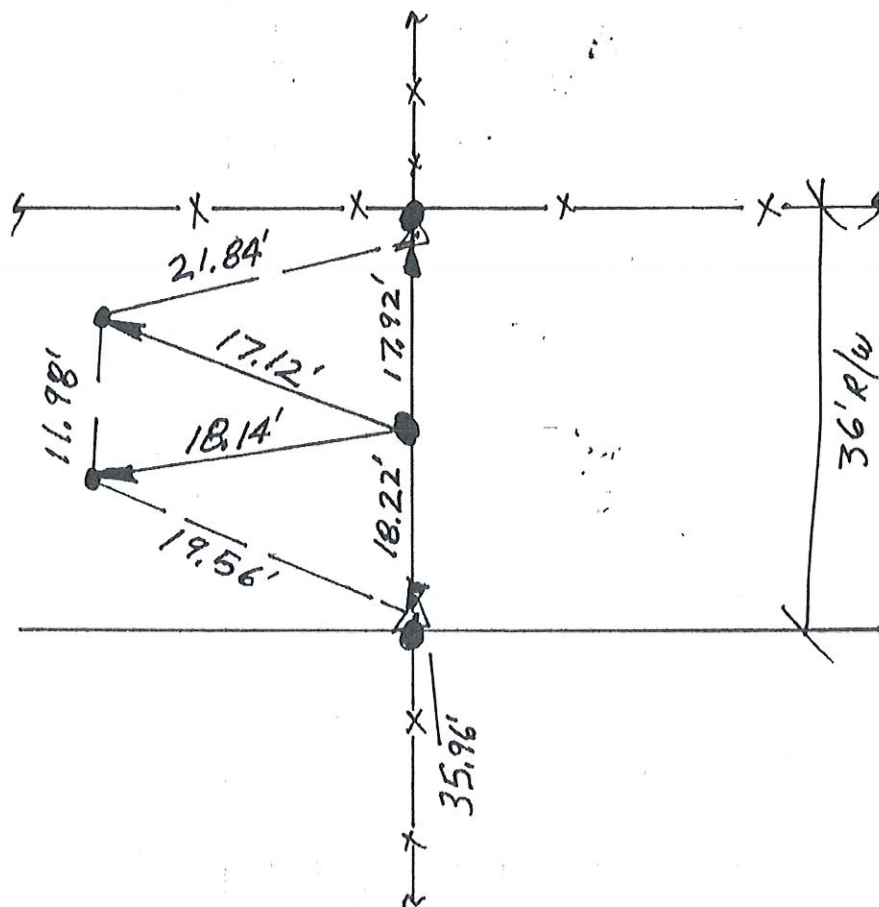
Randall Miller  
RANDALL D. MILLER  
R.L.S. #880001



N  
↑

SCALE

1. MON 15 JAN '90 DLA RLS 0537, F. PANICI  $\phi$ ; NO METAL SOUNDING, SET REFS., WILL DIG
2. WED. 24 JAN '90, DUG 8'X6'X3'+DEEP HOLE; NO POST, NO PIT, NO STONE. WILL SPLIT R/W @ FENCE & SET RR. S W/C.P.
3. MON. 29 JAN '90 SET RR. SPIKE W/CENTER PUNCH @  $\pm$  18' R/W SPLIT - POSTS OUT OF PLUMB.



NORTH  $\frac{1}{4}$  COR. SEC. 3

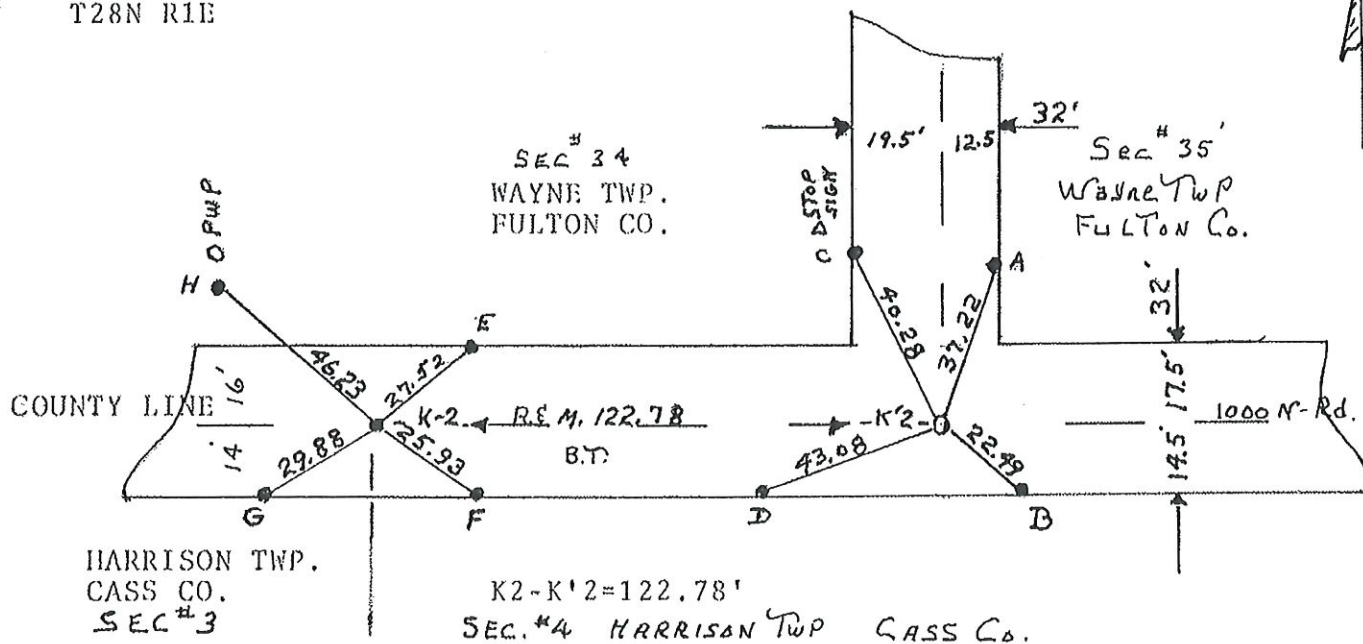
Corner O-252009 Project

Sheet 2



K2=NE COR. SEC.#3  
HARR. TWP. CASS CO. IND.  
T28N R1E

K'2=SE COR. SEC.#34  
WAYNE TWP. FULTON CO. IND.  
T29N R1E



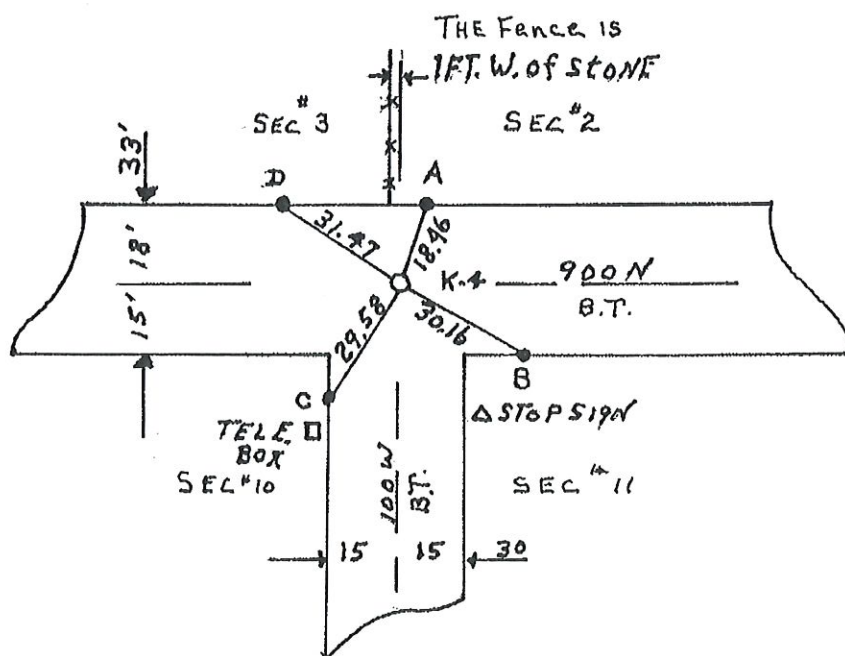
K2-HARR.TWP. CASS CO. IND. FOUND  
(1" COVER) REMOVED AND REPLACED WITH  
A MAG. REF. PIN APPROX. 8" COVER  
SET FOUR MAG. REF. PINS; AS SHOWN ABOVE:  
RADI AS FOLLOWS:

K'2-WAYNE TWP. FULTON CO. IND. FOUND A ONE MAN STONE- POINTED  
HAVING 12" COVER: GLUED MAG.  
(1-DEEP) ON COR. STONE  
SET FOUR MAG REF PINS  
AS SHOWN ABOVE:  
RADI AS FOLLOWS:

K2-E=27.52'  
K2-F=25.93'  
K2-G=29.88'  
K2-H=46.23'

K'2-A=37.22'  
K'2-B=22.49'  
K'2-C=40.28'  
K'2-D=43.08'

K4-SW COR SEC. #2  
HARRISON TWP. CASS CO. IND.  
T28N R1E



K4-HARRISON TWP CASS CO. IND.  
FOUND A POINTED TWO MAN STONE  
HAVING 10" COVER (MARKED SW COR.)  
GLUED MAG (1 DEEP) ON COR. STONE  
SET FOUR MAG REF PINS  
RADI AS FOLLOWS:

K4-A=18.46'

K4-B=30.16'

K4-C=29.58'

K4-D=31.47'

5-30-80

-K4-

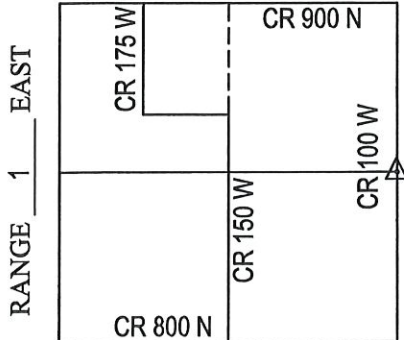
Corner Q-5 2009 Project

# CORNERSTONE RECORD BOOK

## SITE MAP

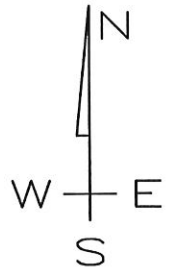
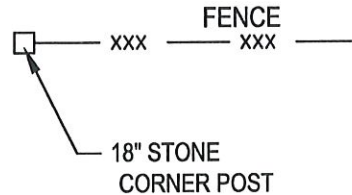
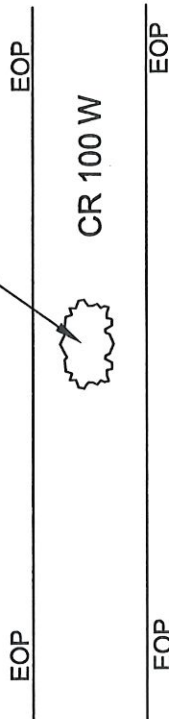
SECTION 10

TOWNSHIP 28 NORTH



Witnessed by: Chuck Sterrit  
Willie Elliott

4'X4'X4' HOLE  
EXCAVATED 10/30/09  
(NO STONE FOUND)




MONUMENT SET: NO MONUMENT FOUND / 4'X4'X4' HOLE EXCAVATED & NO STONE FOUND

REFERENCES: 1. \_\_\_\_\_  
2. \_\_\_\_\_  
3. \_\_\_\_\_

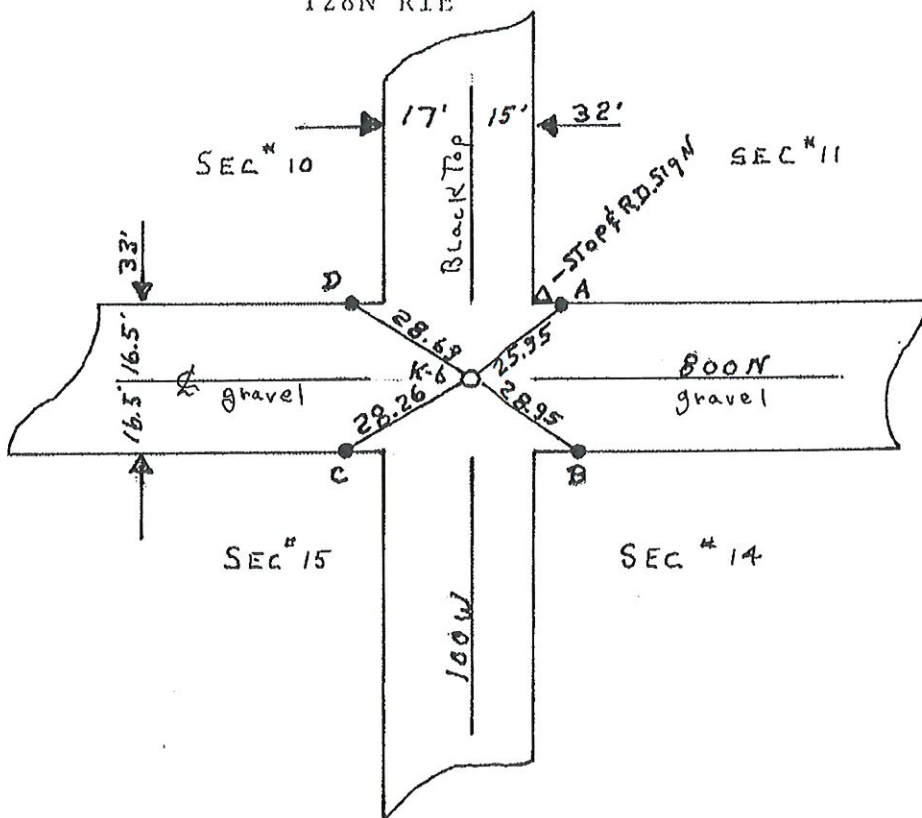
## CERTIFICATION:

I, THE UNDERSIGNED, RANDALL MILLER, A LAND SURVEYOR  
REGISTERED IN THE STATE OF INDIANA UNDER I.C. 25-31, DO HEREBY  
CERTIFY THAT I HAVE RECOVERED THE CORNER HEREON SHOWN  
AND DESCRIBED.

Randall Miller  
RANDALL D. MILLER  
R.L.S. #880001



K-6 SE COR SEC. #10  
HARRISON TWP. CASS CO. IND.  
T28N R1E



K-6 FOUND A POINTED THREE MAN STONE  
WITH 14" COVER; GLUED A MAG (1DEEP)  
ON STONE: STONE HAD A + MARK  
SET FOUR MAG REF PINS  
RADI AS FOLLOWS:

K-6-A=25.95'

K-6-B=28.95'

K-6-C=28.26'

K-6-D=28.69'

5-30-80

K-6

Corner Q-9 2009 Project

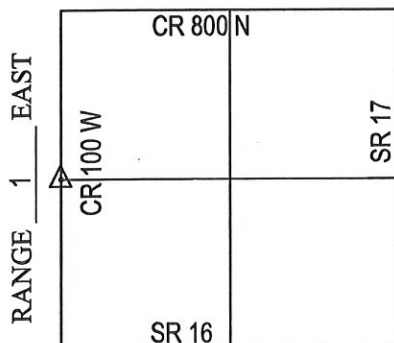


# CORNERSTONE RECORD BOOK

## SITE MAP

SECTION 14

TOWNSHIP 28 NORTH



OFFICE OF THE CASS COUNTY SURVEYOR, LOGANSPOUT, INDIANA

CORNER DESCRIPTION: WEST 1/4 CORNER SEC. 14, TWP-28-N, RNG-1-E (Q-11)

DATE RECOVERED: OCTOBER 9, 2009

CORNER RECOVERED BY: RANDALL MILLER

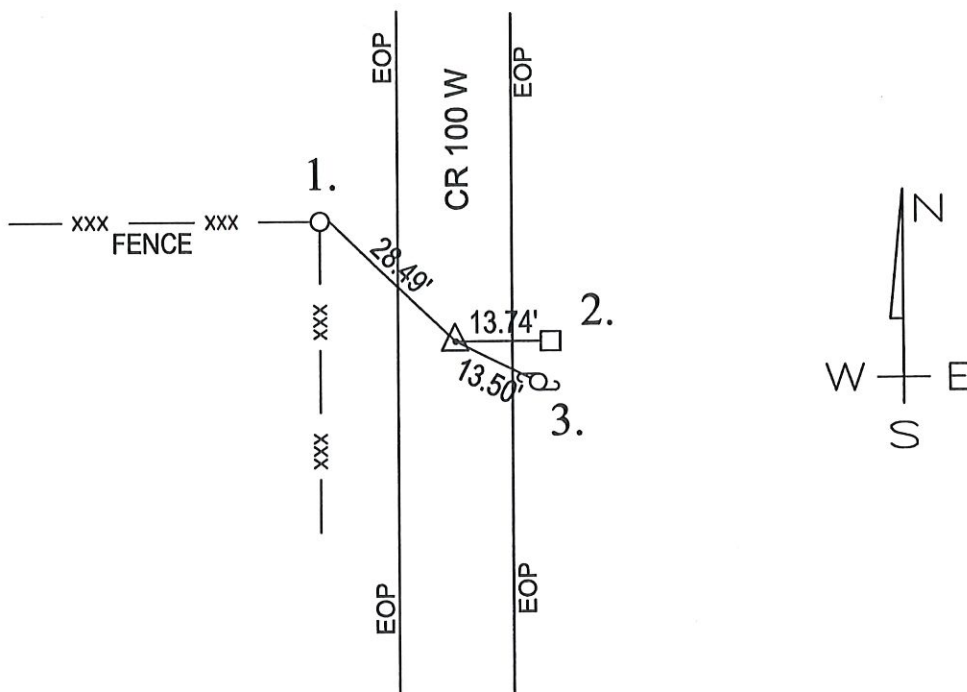
### SURVEYOR'S REPORT:

THE CASS COUNTY CORNERSTONE RECORDS PROVIDED NO PRIOR EXCAVATION HISTORY FOR THIS CORNER. ON OCTOBER 9, 2009, NO METALLIC SIGNAL WAS OBSERVED IN THE ROADWAY ALONG THE POSSESSION LINE ON THE EAST. ON THE SAME DAY, A 4'X4'X2.5' HOLE WAS EXCAVATED BY RANDALL MILLER AND ASSOCIATES, INC., AND AN 8" LIMESTONE CORNERSTONE WAS FOUND APPROXIMATELY 2.5' BELOW THE SURFACE OF THE ROAD WITH TOP OF STONE INTACT EXISTING PK NAILS WERE FOUND IN WOODEN CORNER POSTS, WHICH WERE USED AS THE REFERENCE MONUMENTATION, AS SHOWN. ON NOVEMBER 24, 2009, A 5/8" DIAMETER IRON REBAR WITH CAP STAMPED RMA FIRM #0074 WAS SET FLUSH WITH THE ROAD SURFACE OVER THE TOP OF STONE.

Witnessed by: Chuck Sterrit

Rob Spradling

Willie Elliott



MONUMENT SET: 5/8" DIA. REBAR\ RMA CAP FIRM #0074 SET FLUSH WITH ROAD OVER TOP OF STONE

REFERENCES: 1. PK NAIL FOUND 12" ABOVE GRADE IN EAST SIDE OF 6" DIA. WOOD POST

2. PK NAIL FOUND 12" ABOVE GRADE IN EAST FACE OF 6"X6" WOOD POST

3. PK NAIL FOUND 12" ABOVE GRADE IN WEST SIDE OF UTILITY POLE

### CERTIFICATION:

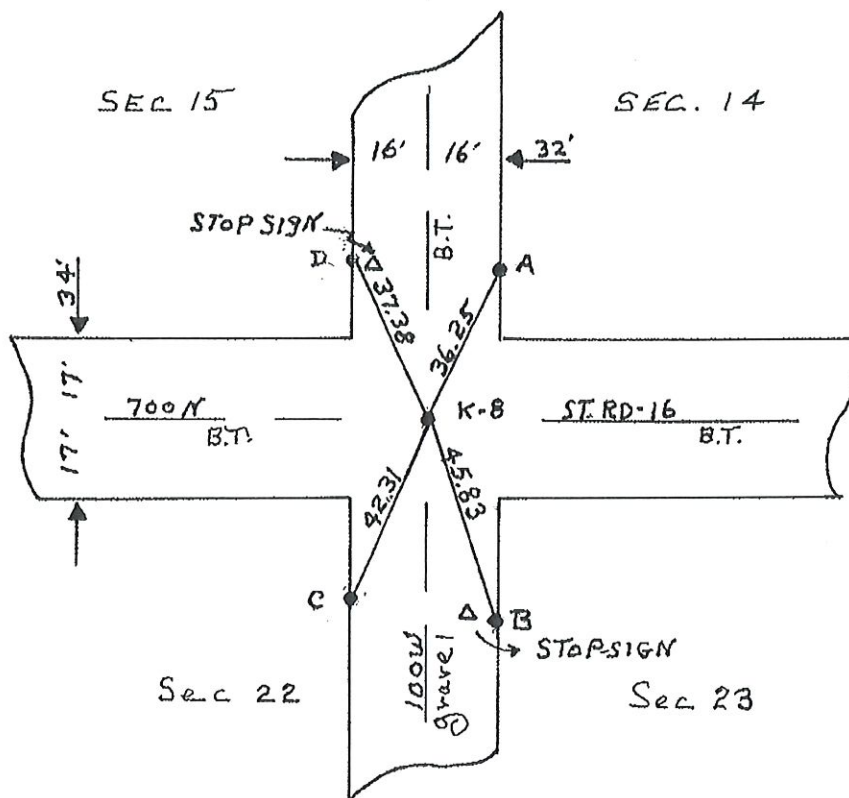
I, THE UNDERSIGNED, RANDALL MILLER, A LAND SURVEYOR REGISTERED IN THE STATE OF INDIANA UNDER I.C. 25-31, DO HEREBY CERTIFY THAT I HAVE RECOVERED THE CORNER HEREON SHOWN AND DESCRIBED.

Randall Miller  
RANDALL D. MILLER  
R.L.S. #880001



Q-11

SE CORNER SEC. #15; T28N R1E HARRISON TWP.  
CASS COUNTY IND.



FOUND A POINTED SEVEN MAN STONE WITH  
+ MARK PLUS 14,15,22,23 HAVING 6" COVER.  
REMOVED SAME AND REPLACED SAME WITH  
A MAG REF PIN HAVING 21" COVER  
SET FOUR MAG REF PINS:  
RADI AS FOLLOWS:

K-8-A=36.25'

K-8-B=45.83'

K-8-C=42.31'

K-8-D=37.38'

5-30-80

Corner Q-13 2009 Project

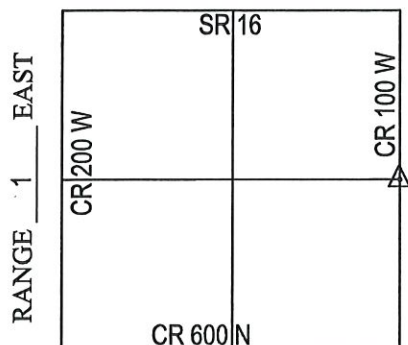
K-8

# CORNERSTONE RECORD BOOK

## SITE MAP

SECTION 22

TOWNSHIP 28 NORTH



Witnessed by: Chuck Sterrit  
Rob Spradling  
Willie Elliott

OFFICE OF THE CASS COUNTY SURVEYOR, LOGANSPOUT, INDIANA

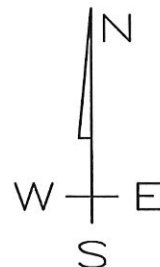
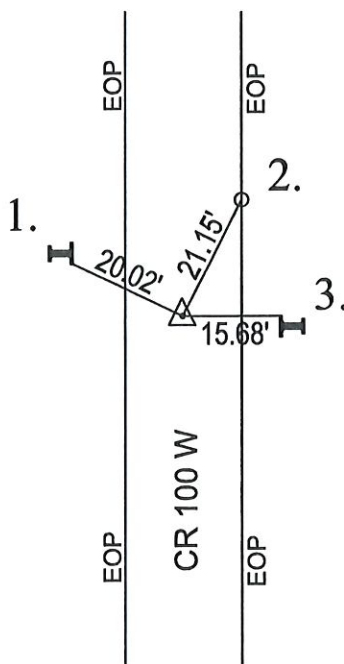
CORNER DESCRIPTION: EAST 1/4 CORNER SEC. 22, TWP-28-N, RNG-1-E (Q-15)

DATE RECOVERED: OCTOBER 9, 2009

CORNER RECOVERED BY: RANDALL MILLER

### SURVEYOR'S REPORT:

THE CASS COUNTY CORNERSTONE RECORDS PROVIDED NO PRIOR EXCAVATION HISTORY FOR THIS CORNER. ON OCTOBER 9, 2009, NO METALLIC SIGNAL WAS OBSERVED WITHIN THE PAVEMENT OF COUNTY ROAD 100 WEST. ON THE SAME DAY, A 4'X4'X1' HOLE WAS EXCAVATED BY RANDALL MILLER AND ASSOCIATES, INC., AND A 6"X8" GRANITE STONE WAS FOUND BURIED APPROXIMATELY 10" BELOW THE SURFACE OF THE ROAD WITH HIGH POINT INTACT. ON NOVEMBER 24, 2009, A 5/8" DIAMETER IRON REBAR WITH CAP STAMPED RMA FIRM #0074 WAS SET FLUSH WITH THE ROAD SURFACE OVER THE HIGH POINT OF THE STONE.



MONUMENT SET: 5/8" DIA. REBAR\ RMA CAP FIRM #0074 SET FLUSH WITH ROAD OVER HIGH POINT OF STONE

REFERENCES: 1. SE CORNER RAIL IRON POST (MEASUREMENT TAKEN 12" ABOVE GRADE)

2. 5/8" DIA. IRON REBAR SET IN EAST EDGE OF PAVEMENT

3. NW CORNER RAIL IRON POST (MEASUREMENT TAKEN 12" ABOVE GRADE)

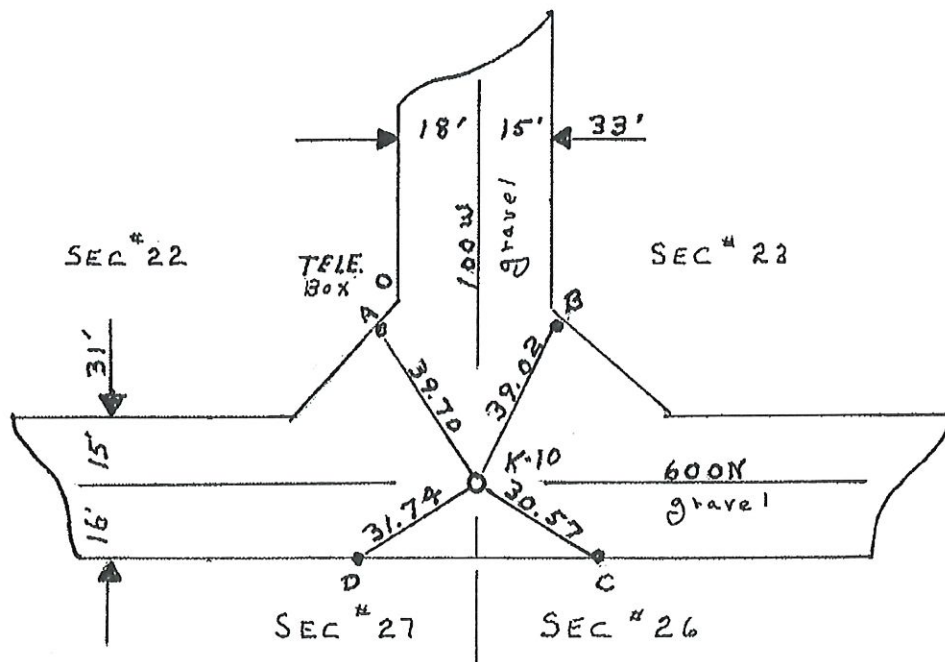
### CERTIFICATION:

I, THE UNDERSIGNED, RANDALL MILLER, A LAND SURVEYOR REGISTERED IN THE STATE OF INDIANA UNDER I.C. 25-31, DO HEREBY CERTIFY THAT I HAVE RECOVERED THE CORNER HEREON SHOWN AND DESCRIBED.

Randall Miller  
RANDALL D. MILLER  
R.L.S. #880001



Q-15



K-10 SE COR SEC. #22, T28N;R1E:  
 HARRISON TWP. CASS.CO. IND.  
FOUND A FLAT THREE MAN STONE WITH  
+ MARK HAVING 16" COVER  
GLUED MAG (1DEEP) ON COR. STONE  
SET FOUR MAG REF PINS  
 RADI AS FOLLOWS:

K-10-A=39.70'

K-10-B=39.02'

K-10-C=30.57'

K-10-D=31.74'

5-30-80

Corner Q-17 2009 Project

K-10

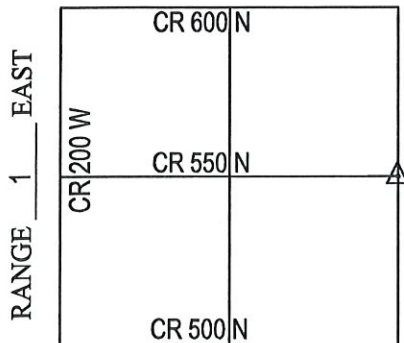


# CORNERSTONE RECORD BOOK

## SITE MAP

SECTION 27

TOWNSHIP 28 NORTH



OFFICE OF THE CASS COUNTY SURVEYOR, LOGANSPOUT, INDIANA

CORNER DESCRIPTION: EAST 1/4 CORNER SEC. 27, TWP-28-N, RNG-1-E (Q-19)

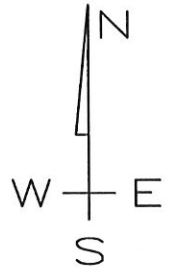
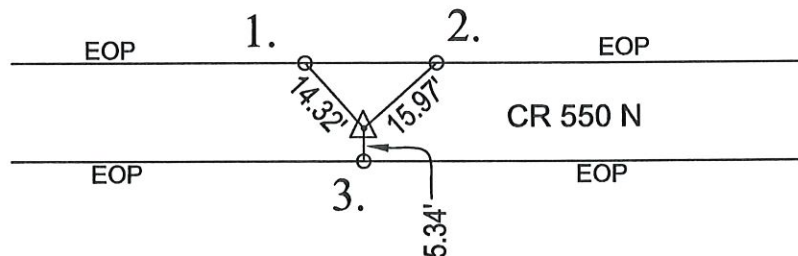
DATE RECOVERED: OCTOBER 9, 2009

CORNER RECOVERED BY: RANDALL MILLER

### SURVEYOR'S REPORT:

THE CASS COUNTY CORNERSTONE RECORDS PROVIDED NO PRIOR EXCAVATION HISTORY FOR THIS CORNER. ON OCTOBER 9, 2009, A PK NAIL WAS FOUND BURIED APPROXIMATELY 2" BELOW THE SURFACE OF THE ROAD. ON THE SAME DAY, THE NAIL WAS REMOVED AND A 3'X3'X0.5' HOLE WAS EXCAVATED BY RANDALL MILLER AND ASSOCIATES, INC., AND A 6" GRANITE STONE WITH DOME TOP WAS FOUND BURIED APPROXIMATELY 5" BELOW THE SURFACE OF THE ROAD. THERE WAS NO HISTORY FOUND OR PROVIDED TO RMA IN REGARD TO SAID NAIL, WHICH MEASURED APPROXIMATELY 0.04' SOUTH OF THE STONE. ON DECEMBER 30, 2009, A MAG NAIL WITH A WASHER STAMPED RMA FIRM #0074 WAS SET FLUSH WITH THE ROAD SURFACE OVER THE TOP CENTER OF STONE.

Witnessed by: Chuck Sterrit  
Rob Spradling  
Willie Elliott



MONUMENT SET: MAG NAIL SET WITH WASHER FIRM #0074 SET FLUSH WITH ROAD OVER TOP CENTER OF STONE

REFERENCES: 1. MAG NAIL SET IN NORTH EDGE OF PAVEMENT

2. MAG NAIL SET IN NORTH EDGE OF PAVEMENT

3. MAG NAIL SET IN SOUTH EDGE OF PAVEMENT

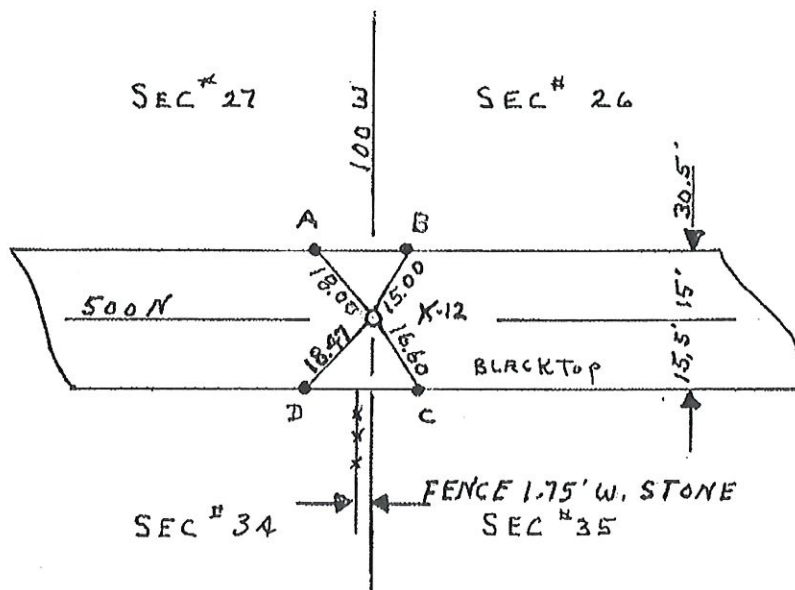
### CERTIFICATION:

I, THE UNDERSIGNED, RANDALL MILLER, A LAND SURVEYOR REGISTERED IN THE STATE OF INDIANA UNDER I.C. 25-31, DO HEREBY CERTIFY THAT I HAVE RECOVERED THE CORNER HEREON SHOWN AND DESCRIBED.

Randall Miller  
RANDALL D. MILLER  
R.L.S. #880001



Q-19



K-12 SE COR SEC. #27; T28N; R1E  
 HARRISON TWP. CASS CO. IND.  
FOUND A POINTED FIVE MAN STONE  
HAVEING 8" COVER. GLUED  
MAG (1DEEP) ON COR. STONE  
 HAVING 6" COVER. ALSO:  
 SET FOUR MAG REF PINS:  
 RADI AS FOLLOWS:

K-12-A=18.00'

K-12-B=15.00'

K-12-C=16.60'

K-12-D=18.47'

SEE REFERENCE MANUAL  
 RF - 0090 - HA

5-30-80

Corner Q-21 2009 Project

K-12

RF - 0090 - HA

SECTION 27, TOWNSHIP 28N, RANGE 1E

(Description of Corner Location) SE COR

HARRISON TWP - CASS COUNTY, INDIANA

0090



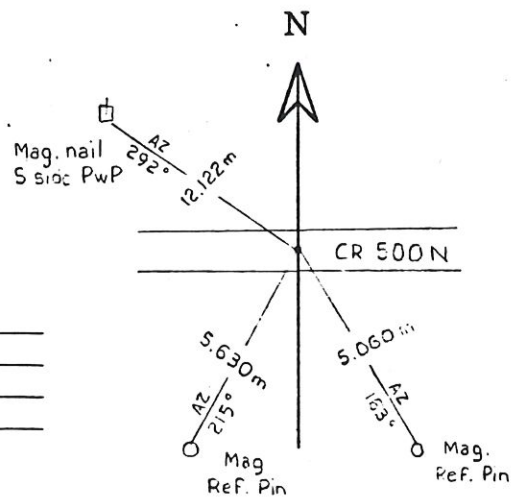
TYPE OF MONUMENT: .102m BOLT

DEPTH: FLUSH

BY: CO SURVEYOR

DATE: 2/16/99

State Form 40180

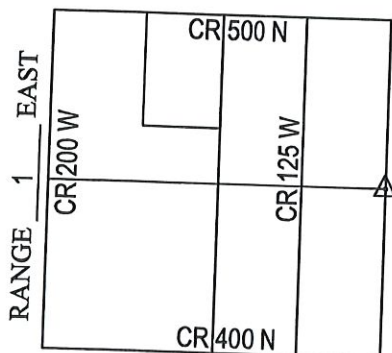


Q-21

# SITE MAP

SECTION 34

TOWNSHIP 28 NORTH



Witnessed by: Willie Elliott  
Cameron Harmon

# CORNERSTONE RECORD BOOK

OFFICE OF THE CASS COUNTY SURVEYOR, LOGANSPOUT, INDIANA

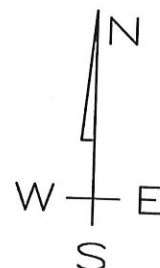
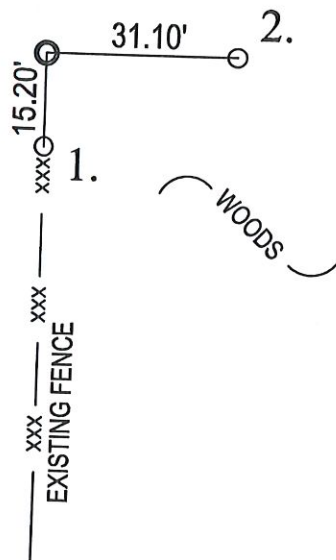
CORNER DESCRIPTION: EAST 1/4 CORNER SEC. 34, TWP-28-N, RNG-1-E (Q-23)

DATE RECOVERED: NOVEMBER 30, 2009

CORNER RECOVERED BY: RANDALL MILLER

## SURVEYOR'S REPORT:

THE CASS COUNTY RECORDS PROVIDED NO PRIOR EXCAVATION HISTORY FOR THIS CORNER. ON NOVEMBER 30, 2009, A 3" DIAMETER STEEL CORNER POST WAS FOUND WITH AN EXISTING FENCE LINE SITUATE SOUTH FROM ITS LOCATION. THERE WERE SEVERAL STONES FOUND LYING AROUND THE POST BUT NONE WERE CHARACTERISTIC OF A CORNER STONE. NEW REFERENCE MONUMENTATION WAS ESTABLISHED ON THE SAME DAY, AS SHOWN.



MONUMENT SET: 3" DIAMETER STEEL CORNER POST FOUND

REFERENCES: 1. #3 IRON REBAR SET IN NORTH-SOUTH FENCE

2. #3 IRON REBAR SET

3. \_\_\_\_\_

## CERTIFICATION:

I, THE UNDERSIGNED, RANDALL MILLER, A LAND SURVEYOR REGISTERED IN THE STATE OF INDIANA UNDER I.C. 25-31, DO HEREBY CERTIFY THAT I HAVE RECOVERED THE CORNER HEREON SHOWN AND DESCRIBED.

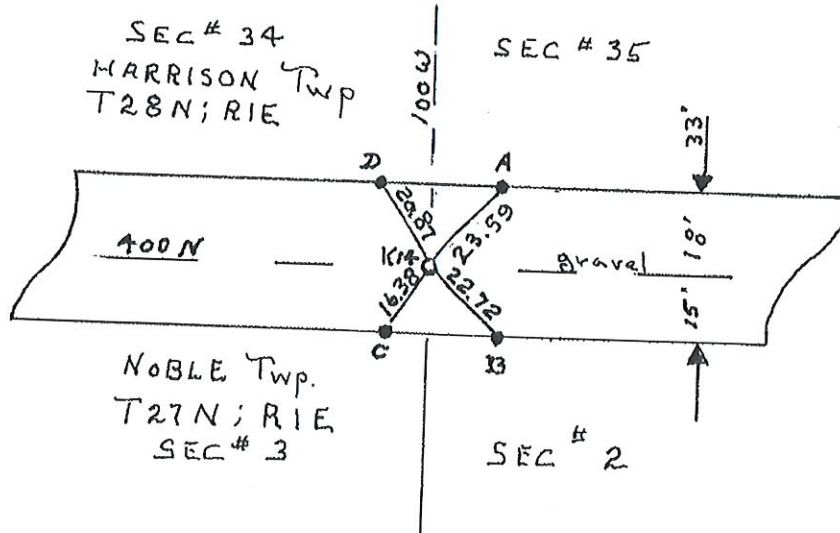
Randall Miller

RANDALL D. MILLER  
 R.L.S. #880001





A COMMON CORNER: SE COR. SEC. #34: T28N R1E  
HARRISON TWP. CASS COUNTY IND.



K-14-FOUND A POINTED TWO MAN STONE  
HAVING 1" COVER: LOWERED STONE  
HAVING 12" COVER, GLUED MAGNET  
(1DEEP) ON COR. STONE  
SET FOUR MAG REF PINS:  
RADI AS FOLLOWS:

K-14-A=23.59'

K-14-B=22.72'

K-14-C=16.38'

K-14-D=20.87'

SEE REFERENCE MANUAL  
RF - 0089 - HA

5-30-80  
Corner Q-25 2009 Project

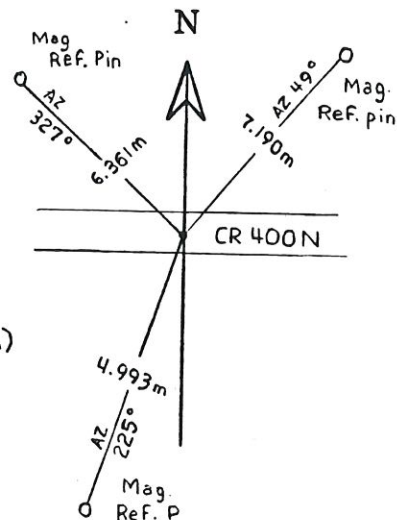
~~K-14~~

SECTION 34, TOWNSHIP 28N, RANGE 1E  
 (Description of Corner Location) SE COR  
HARRISON TWP - CASS COUNTY, INDIANA



0089

note: .46m S of  
 & CR 400N



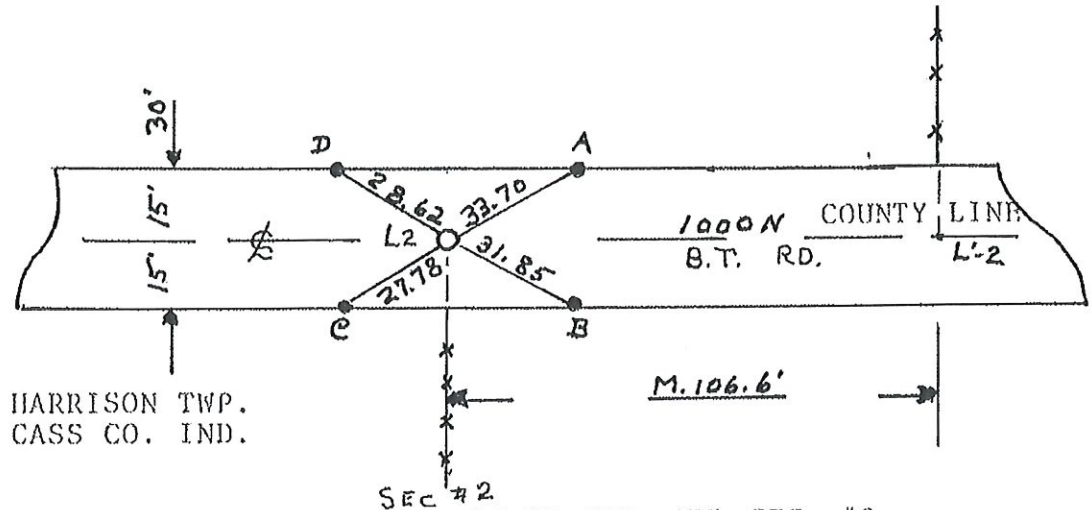
TYPE OF MONUMENT: SET RR SPK OVER  
 DEPTH: FLUSH ORIG RR SPK (down .127m)  
 BY: C.O. SURVEYOR  
 DATE: 2/18/99

State Form 40180

SW $\frac{1}{4}$  SEC. #35 WAYNE TWP.  
FULTON CO. IND.  
T29N R1E

SEC 35

WAYNE TWP. FULTON CO. IND.



HARRISON TWP.  
CASS CO. IND.

SEC #2

L2=NE COR. NW $\frac{1}{4}$  SEC. #2  
HARRISON TWP. CASS CO. IND.  
T28N R1E  
A QUARTER CORNER

L2-HARRISON TWP. CASS CO. IND. FOUND  
A THREE MAN STONE HAVING 16" COVER WITH + MARK  
GLUED MAG. (1 DEEP) ON COR. STONE  
SET FOUR MAG. REF. PINS; AS SHOWN ABOVE  
RADI AS FOLLOWS:

L2-A=33.70' OK

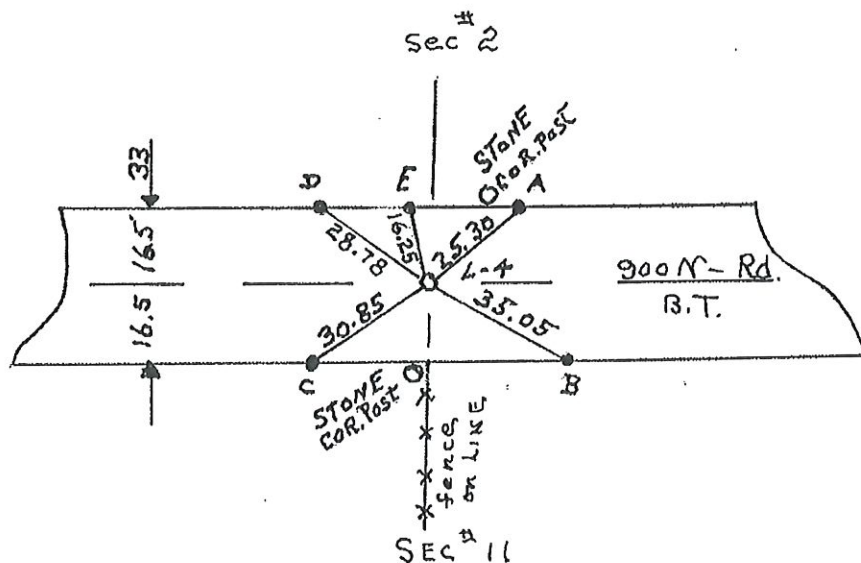
L2-B=31.85' OK

L2-D=27.78' = 27.90 7-28-81 b DM

L2-D=28.62' = 28.68 7-28-81 b DM

A QUARTER CORNER

L4-SW COR. SE $\frac{1}{4}$  SEC. #2  
HARRISON TWP., CASS CO. IND.  
T28N R1E



L4-HARRISON TWP., CASS CO. IND.  
FOUND A THREE MAN STONE- 12" COVER  
WITH A + MARK ON TOP-GLUED MAG (1DEEP)  
ON CORNER STONE  
SET FIVE MAG REF PINS  
RADI AS FOLLOWS:

L4-A=25.30'

L4-B=35.05'

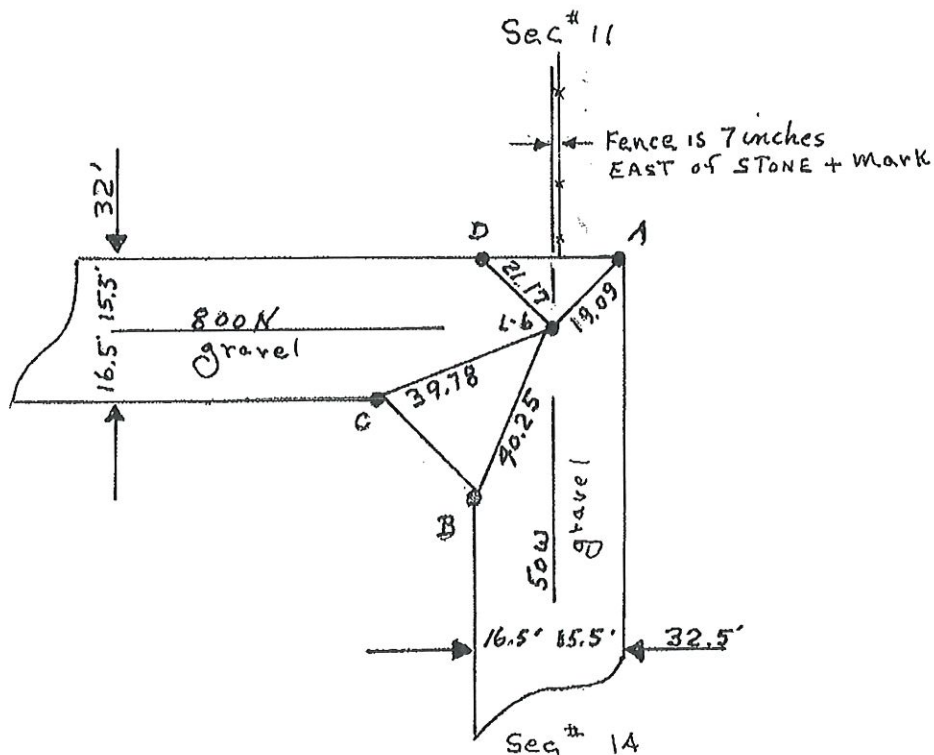
L4-C=30.85'

L4-D=28.78'

L4-E=16.25'



A QUARTER CORNER  
 L-6 SW COR SE $\frac{1}{4}$  SEC. #11  
 HARRISON TWP., CASS CO. IND.  
 T28N R1E



L-6 FOUND A LARGE THREE MAN STONE  
 HAVING A + MARK & ALSO  $\frac{1}{4}$ S  
 FOUND SAME IN THE MIDDLE OF A ROCK GARDEN  
 ABOUT 15" DEEP  
REMOVED AND REPLACED SAME WITH  
A MAG REF PIN HAVING 18" COVER  
 RADI AS FOLLOWS:

$$L-6-A=19.09'$$

$$L-6-B=40.25'$$

$$L-6-C=39.78'$$

$$L-6-D=21.17'$$

5-30-80

Corner S-9 2009 Project

L-6

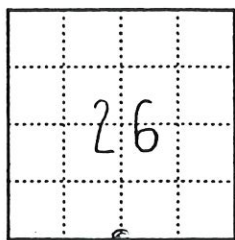
RF - 0080 - HA

SECTION 26, TOWNSHIP 28N, RANGE 1E

(Description of Corner Location) S 1/4 COR

HARRISON TWP - CASS COUNTY, INDIANA

0080



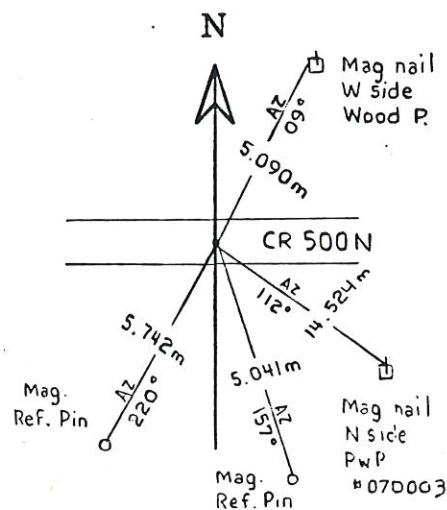
TYPE OF MONUMENT: .102 BOLT

DEPTH: FLUSH

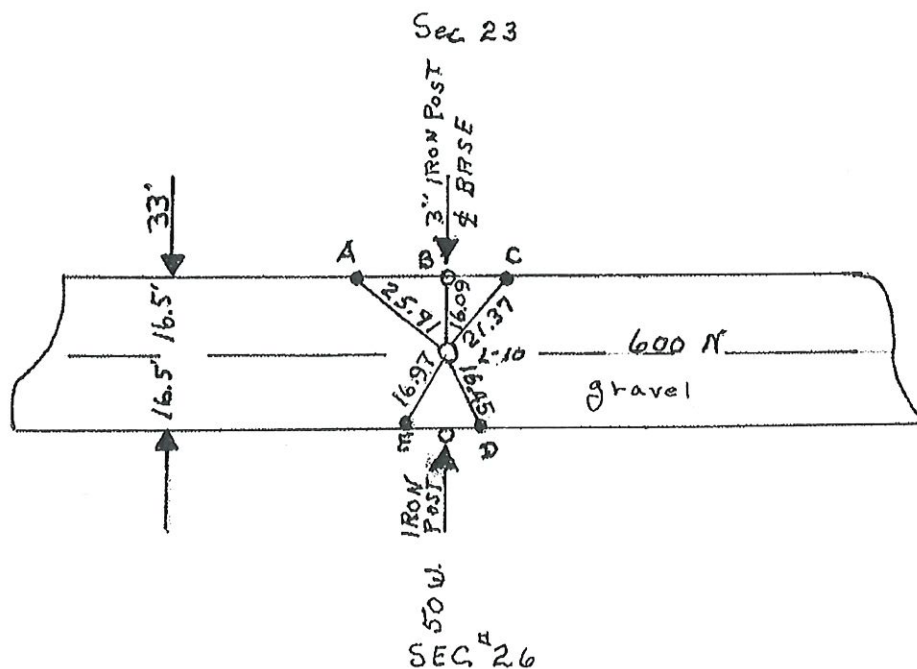
BY: CO. SURVEYOR

DATE: 2/18/99

State Form 40180



S-21



L-10 A QUARTER CORNER  
 L-10 SW COR SE $\frac{1}{4}$  SEC. #23. T28N; R1E  
 HARRISON TWP. CASS CO. IND.  
FOUND A TWO MAN STONE WITH 10" COVER  
GLUED MAG (1DEEP) ON QUARTER COR. STONE  
SET FOUR MAG REF PINS  
 RADI AS FOLLOWS:

L-10-A=25.91'

L-10-B=16.09'

L-10-C=21.37'

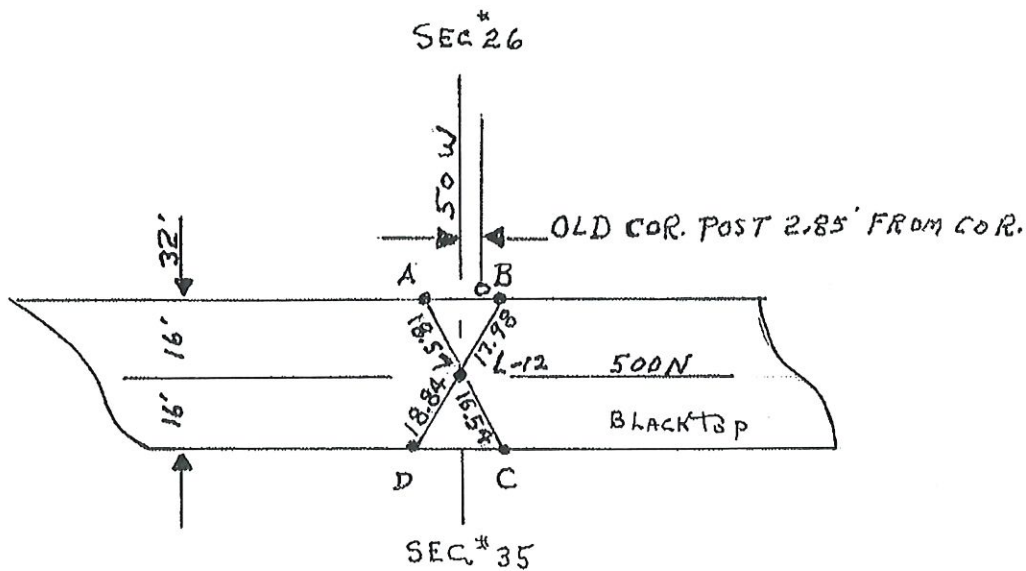
L-10-D=16.45'

L-10-E=16.97'

5-30-80

L-10

Corner S-17 2009 Project



L-12 A QUARTER COR. SW COR SE $\frac{1}{4}$  SEC#26  
T28N;R1E; HARRISON TWP. CASS CO. IND.  
FOUND A POINTED FIVE MAN STONE HAVING  
2" COVER. REMOVED AND REPLACED WITH  
A MAG. REF. PIN. HAVING 18" COVER  
SET FOUR MAG. REF. PINS.  
RADI AS FOLLOWS:

L12-A=18.57

L12-B=17.98

L12-C=16.54

L12-D=18.84

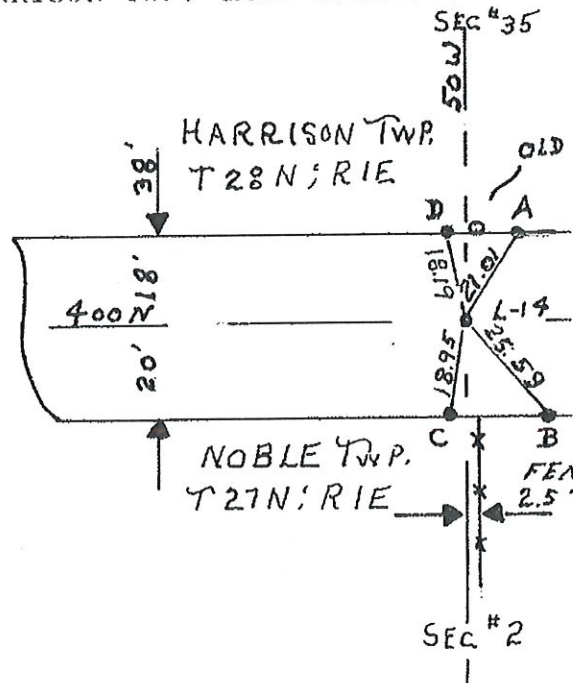
SEE REFERENCE MANUAL  
RF - 0080 - HA

5-30-80  
Corner S-21 2009 Project

+12



HARRISON TWP. CASS COUNTY IND.


$$L-14-A \approx 21.01'$$
$$L-14-B=15.59'$$
$$L-14-C=18.95'$$

$t_{L-14} - D = 18.19'$

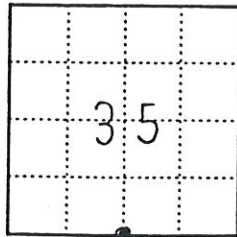
# Corner S-25 2009 Project<sub>L-14-D=18.19'</sub>

SECTION 35, TOWNSHIP 28N, RANGE 1E

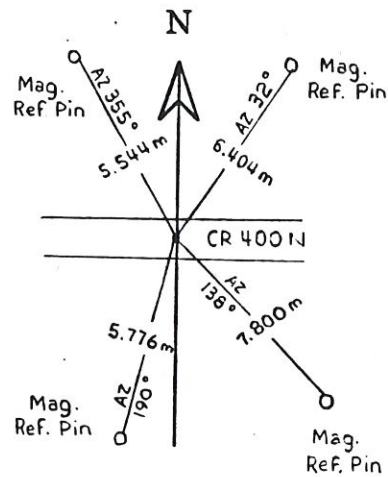
(Description of Corner Location) S 1/4 COR

HARRISON TWP - CASS COUNTY, INDIANA

0088



note: .46m south  
of CR 400N

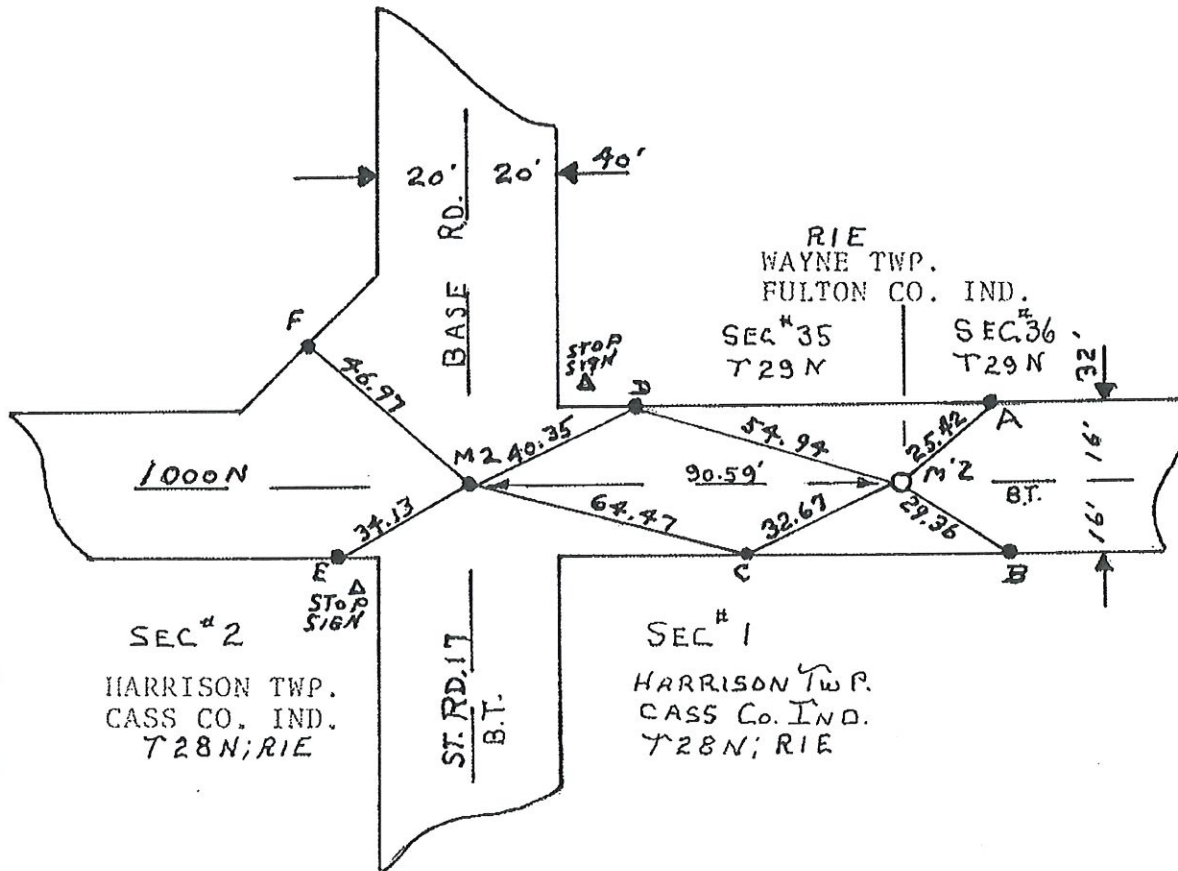


TYPE OF MONUMENT: SET RR SPK OVER  
 DEPTH: FLUSH ORIG RR SPK (down .15m)  
 BY: CO. SURVEYOR  
 DATE: 2/18/99

State Form 40180

M2=NE COR. SEC. #2 HARR. TWP.  
CASS CO. IND.  
T28N R1E

M'2=SE COR. SEC. #35 WAYNE TWP.  
FULTON CO. IND.  
T29N R1E



$$M2 - M'2 = 90.59'$$

M2-HARRISON TWP. CASS CO. IND.  
FOUND A FIVE MAN STONE-POINTED  
HAVING 8" COVER: REMAOVED & REPLACED  
WITH A MAG REF PIN WITH 20" COVER  
SET FOUR MAG REF PINS  
RADI AS FOLLOWS:

$$M2-C=64.47'$$

$$M2-D=40.35'$$

$$M2-E=34.13'$$

$$M2-F=46.97'$$

M'2-WAYNE TWP. FULTON CO. IND.  
FOUND POINTED THREE MAN STONE  
HAVING 10" COVER & A + MARK  
GLUED MAG (1DEEP) ON COR. STONE  
SET FOUR MAG REF PINS  
RADI AS FOLLOWS:

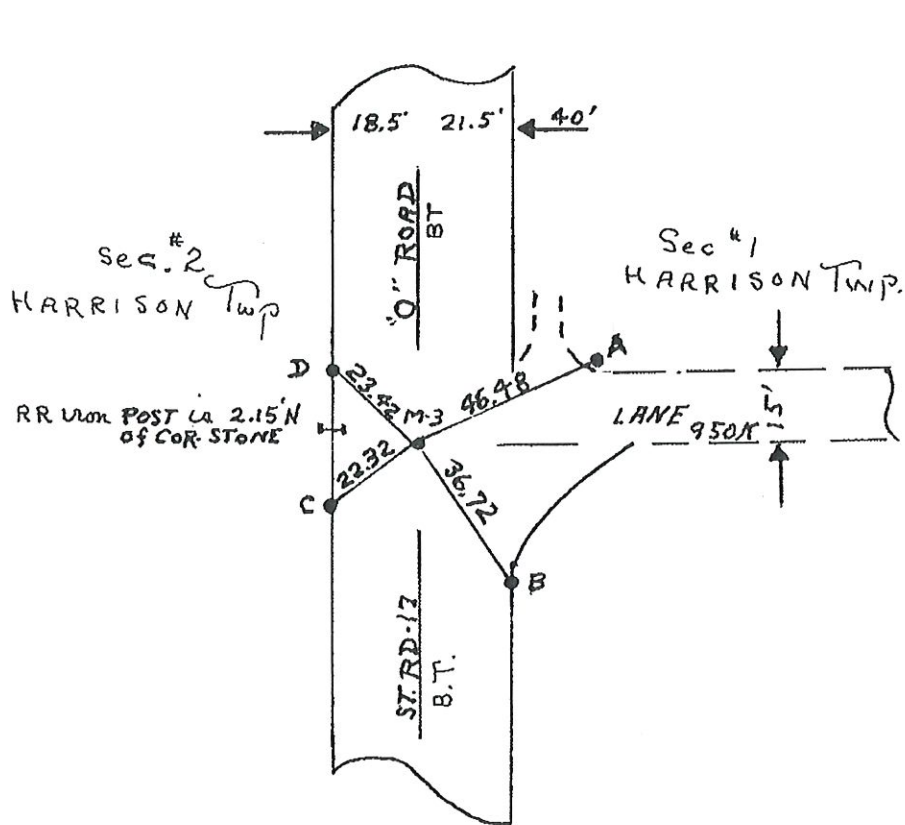
$$M'2-A=25.42'$$

$$M'2-B=29.36'$$

$$M'2-C=32.67'$$

$$M'2-D=54.94'$$

A QUARTER COR. STONE: SE COR NE $\frac{1}{4}$  SEC#2; T28N R1E  
HARRISON TWP. CASS COUNTY IND.



FOUND A ONE MAN STONE HAVING 18" COVER

REMOVED AND REPLACED SAME WITH A MAG

REF PIN HAVING 24" COVER. ALSO:

SET FOUR MAG REF PINS.

RADI AS FOLLOWS:

M-3-A=46.48'

M-3-B=36.72'

M-3-C=22.32'

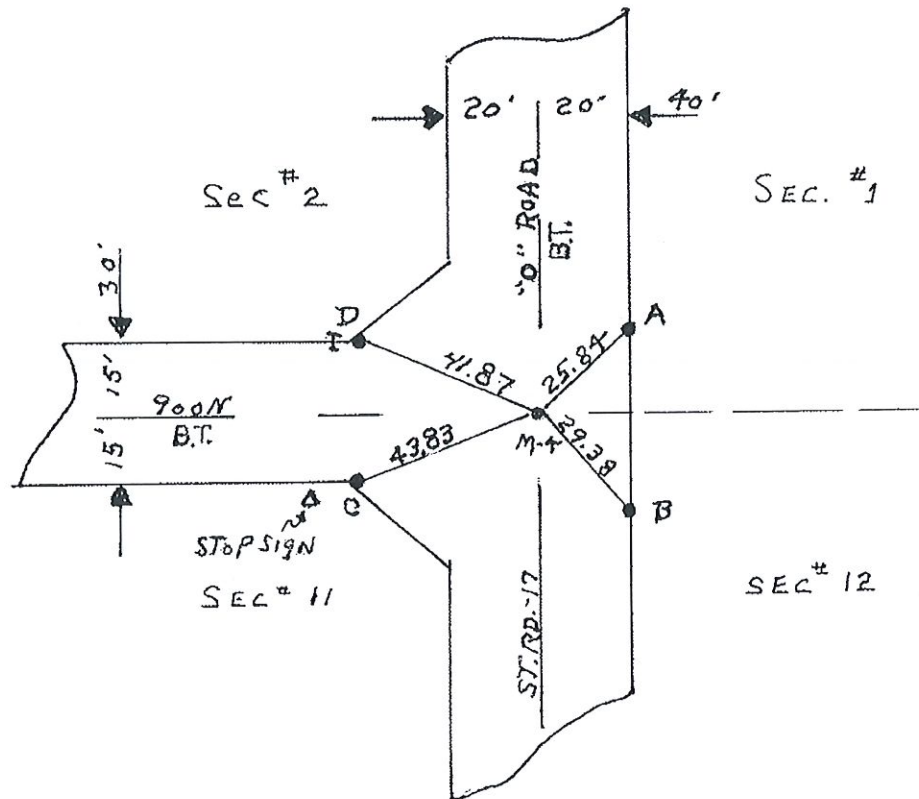
M-3-D=23.42'

5-30-80

~~M-3~~

Corner U-3 2009 Project

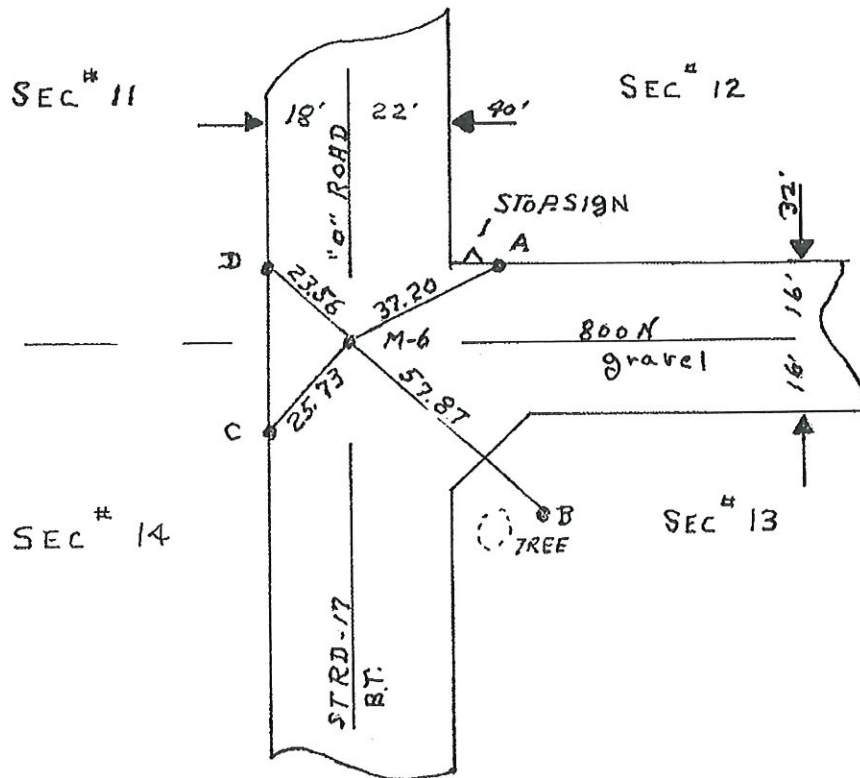



$$M-4-A=25.84'$$
$$M-4-B=29.38'$$
$$M-4-C=43.83'$$
$$M - 4 - D = 41.87'$$

M-4

# Corner U-5 2009 Project

SE COR SEC. #11; T28N R1E HARRISON TWP.  
CASS COUNTY IND.

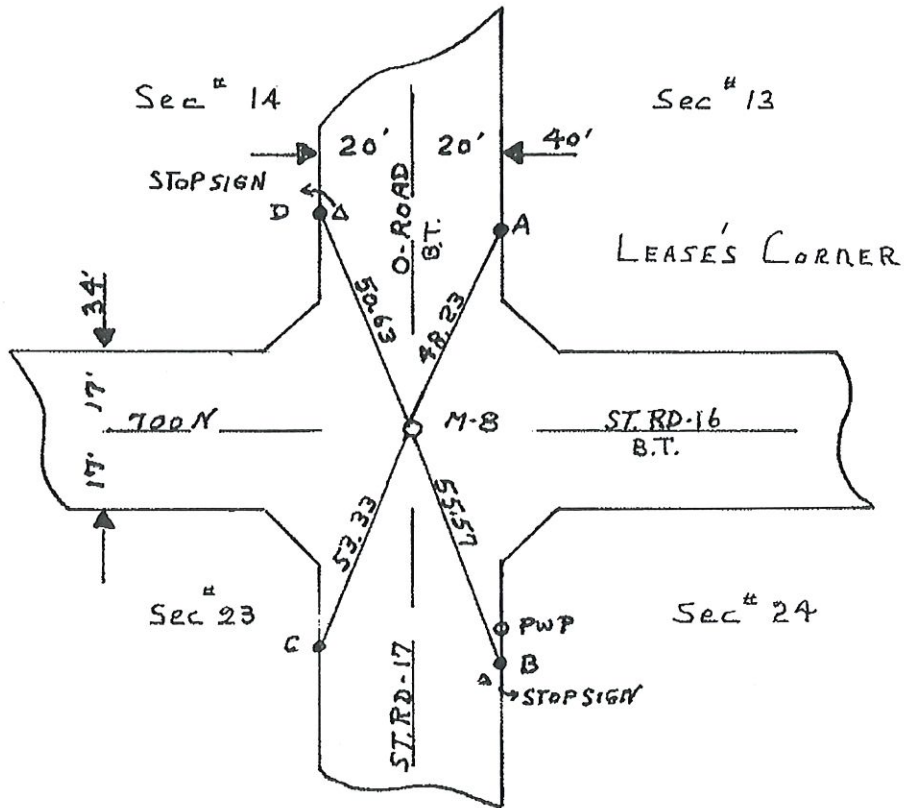


FOUND POINTED FOUR MAN STONE WITH + MARK  
HAVING 6" COVER. REMOVED AND REPLACED  
SAME WITH A MAG REF PIN HAVING 24" COVER.  
SET FOUR MAG REF PINS.  
RADI AS FOLLOWS:

M-6-A=37.20'  
M-6-B=57.87'  
M-6-C=25.73'  
M-6-D=23.56'

SE CORNER SEC. #14, T28N R1E HARRISON TWP.

CASS COUNTY IND.



FOUND A THREE MAN STONE WITH + MARK

HAVING 24" COVER. GLUED MAGNET (1DEEP)

ON SAID COR. STONE. SET FOUR MAG REF PINS:

RADI AS FOLLOWS:

M-8-A=48.23'

M-8-B=55.57'

M-8-C=53.33'

M-8-D=50.63'

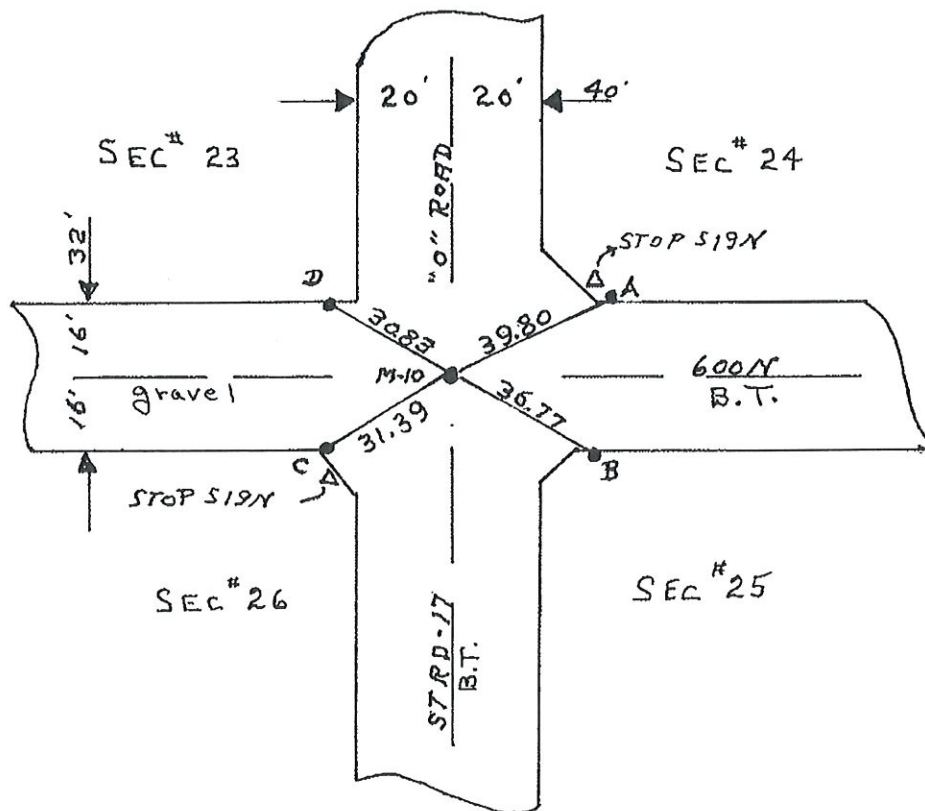
5-30-80

Corner U-13 2009 Project

M-8

SE COR. SEC #23; T28N R1E; HARRISON TWP.

CASS COUNTY IND.



FOUND A THREE MAN STONE HAVING 12" COVER:

REMOVED SAME AND REPLACED WITH A MAG REF PIN

HAVING 24" COVER. SET FOUR MAG REF PINS.

RADI AS FOLLOWS:

M-10-A=39.80'

M-10-B=36.77'

M-10-C=31.39'

M-10-D=30.83'

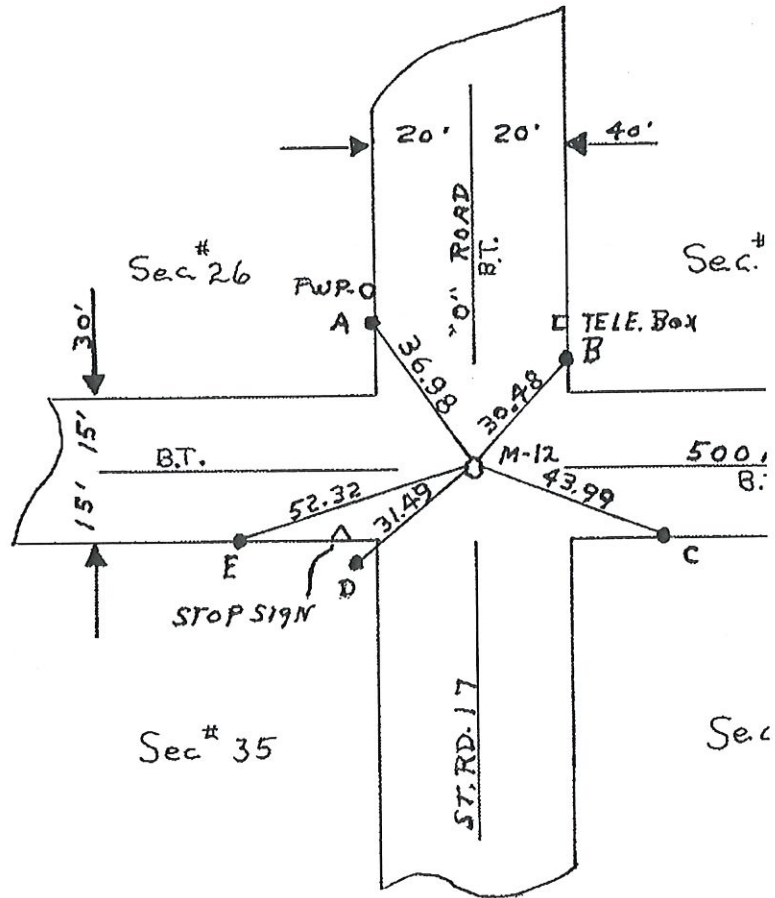
5-30-80

M-10

Corner U-17 2009 Project



SE COR SEC. #26; T28N R1E; HARRISON  
CASS COUNTY IND.



BECAUSE OF A CONCRETE MAT BELOW A BLA  
WE ESTABLISHED THE SE COR OF SEC #26  
SHOWN ABOVE AS FOLLOWS: SET A 2" CON  
IN THE CENTERLINE OF ST. RD. # 17 MI  
TWO METAL OBJECTS PICKED UP BY A MAC  
WHICH WAS 7" A PART NORTH & SOUTH. A  
FIVE MAG REF PINS: RADII AS FOLLOWS:

M-12-A=36.98'

M-12-B=30.48'

Corner U-21 2009 Project

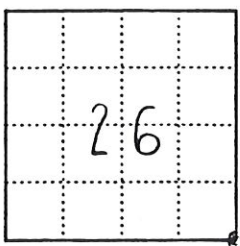
RF - 0081 - HA

SECTION 26, TOWNSHIP 28N, RANGE 1E

(Description of Corner Location) SE COR

HARRISON TWP - CASS COUNTY, INDIANA

0081



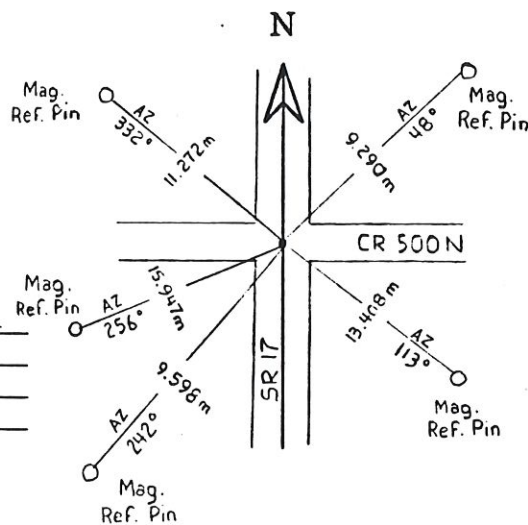
TYPE OF MONUMENT: .063m MAG NAIL

DEPTH: FLUSH

BY: CO. SURVEYOR

DATE: 2/18/99

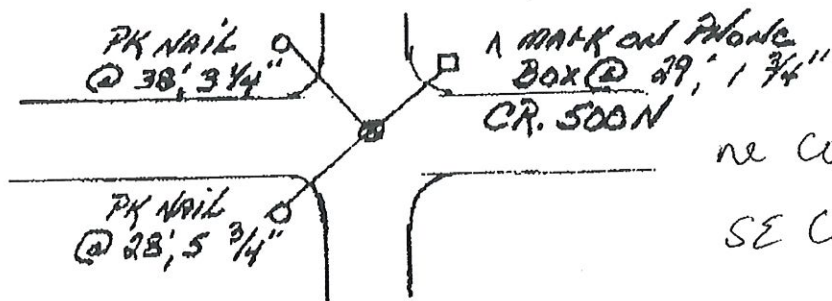
State Form 40180



U-21

RS-27799 - SR-17  
4-22-05  
DWT

SECTION CORNER MONUMENTS



NE COR SEC 35 OR  
SE COR SEC 26

~~11-12~~

SEE REFERENCE MANUAL

RF - 0091 - HA

Corner U-23 2009 Project

~~PA-13~~

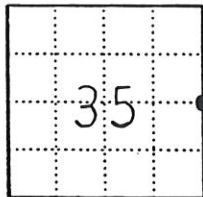


SECTION 35, TOWNSHIP 28N, RANGE 1E

(Description of Corner Location) E 1/4 COR

HARRISON TWP. - CASS COUNTY, INDIANA

**0091**



TYPE OF MON.: 0.063m MAG NAIL

DEPTH: FLUSH

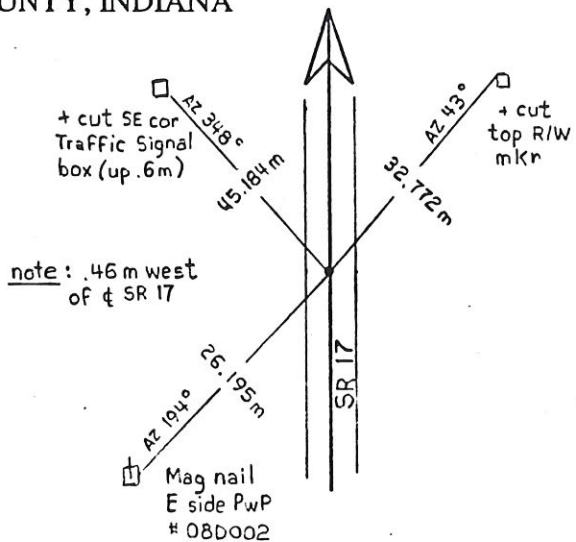
UNCERTAINTY:

BY: PARTY 2 FROM PLANS

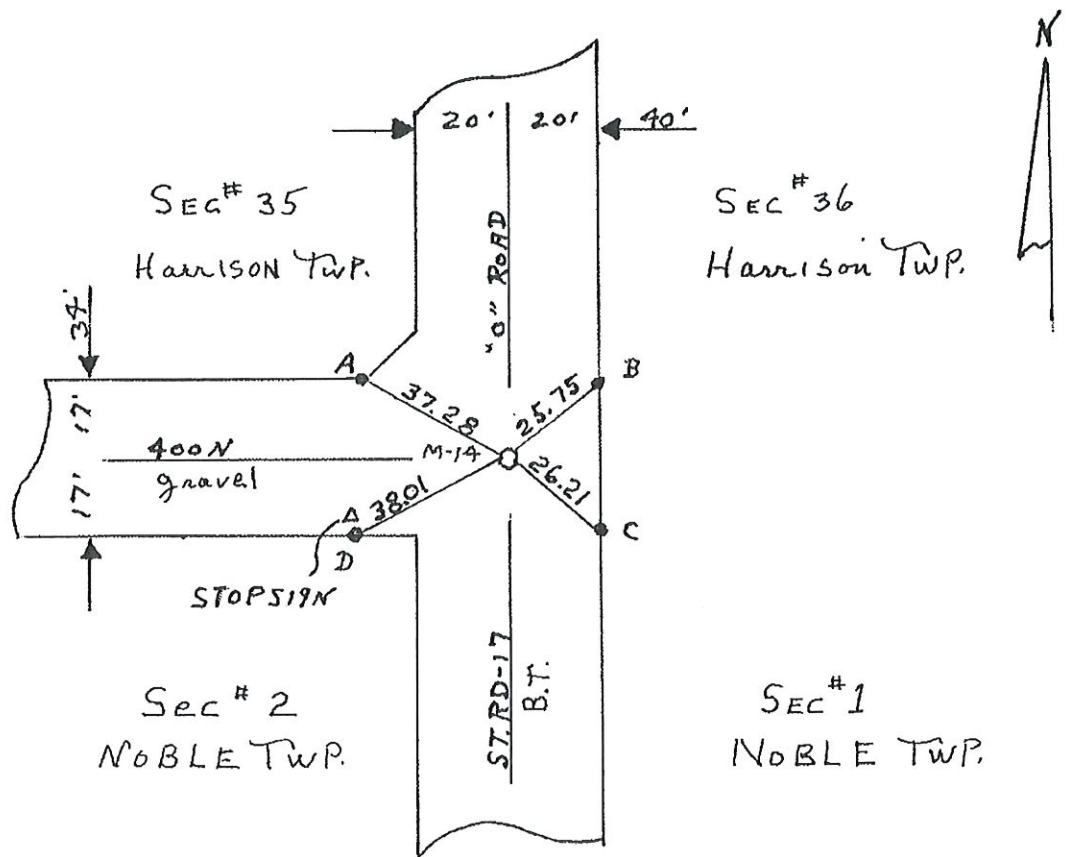
DATE: 2/18/99

DES. NO.: 9701780

State Form 40180



SE CORNER SEC.#35; T28N R1E; HARRISON TWP.  
CASS COUNTY IND.



BECAUSE OF A CONCRETE MAT BELOW A BLACKTOP MAT.  
WE ESTABLISHED THE SE COR SEC. #35; T28N R1E;  
SHOWN ABOVE AS FOLLOWS: SET A TWO INCH  
CONCRETE NAIL (PK) THE CENTERLINE OF ST. RD. #17  
DIRECTLY OVER A METAL OBJECT PICKED UP BY  
A MAGNETIC LOCATER. ALSO SET FOUR MAG REF PINS:  
RADI AS FOLLOWS:

M-14-A=37.28'

M-14-B=25.75'

M-14-C=26.21'

M-14-D=38.01'

SEE REFERENCE MANUAL  
RF - 0087 - HA

5-30-80

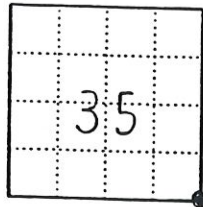
~~M-14~~

Corner U-25 2009 Project

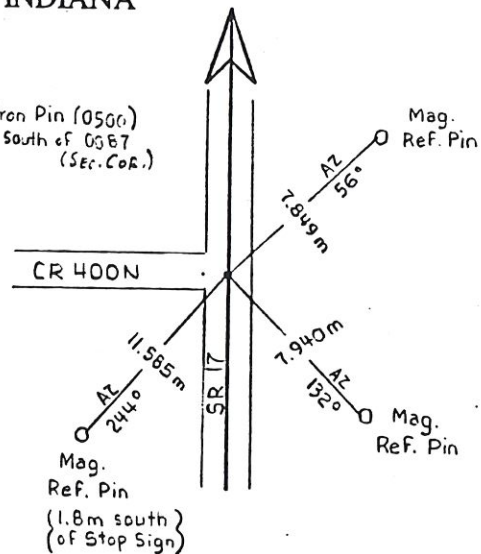
SECTION 35, TOWNSHIP 28N, RANGE 1E

(Description of Corner Location) SE COR

HARRISON TWP - CASS COUNTY, INDIANA  
**0087**



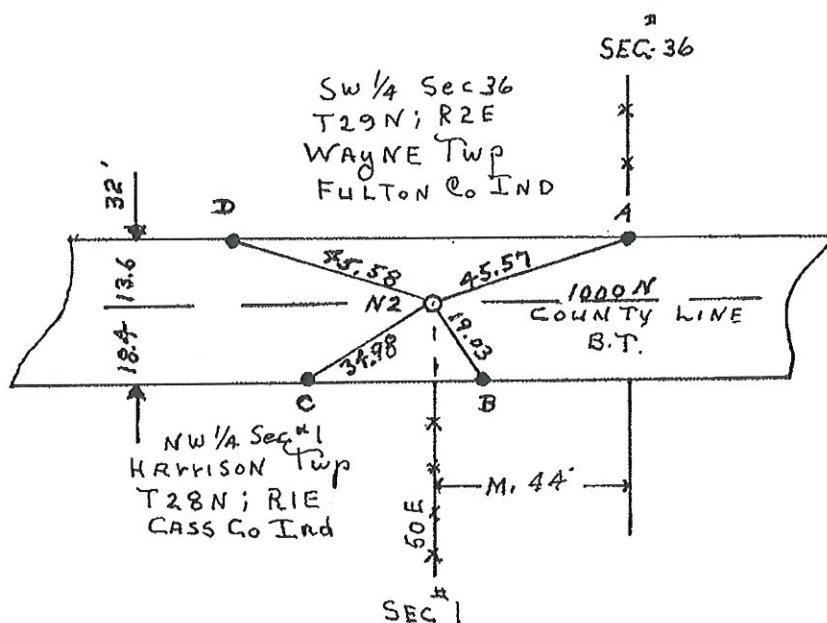
note : Iron Pin (0500)  
is .796m South of 0087  
(Sec. COR.)



TYPE OF MON.: .063 MAG. NAIL  
DEPTH: FLUSH  
UNCERTAINTY: \_\_\_\_\_  
BY: CO. SURVEYOR  
DATE: 2/18/99  
DES. NO.: 9701780

State Form 40180

N2-NE COR NW $\frac{1}{4}$  SEC. #1  
T28N R1E HARRISON TWP.  
CASS CO. IND.



A QUARTER CORNER  
N2= HARRISON TWP. CASS CO. IND.  
FOUND FIVE MAN STONE- 12"COVER & + MARK  
GLUED MAG (1DEEP) ON COR. STONE  
SET FOUR MAG REF. PINS  
RADI AS FOLLOWS:

N2-A=45.57'

N2-B=19.03'

N2-C=34.98'

N2-D=45.58'

5-30-80-

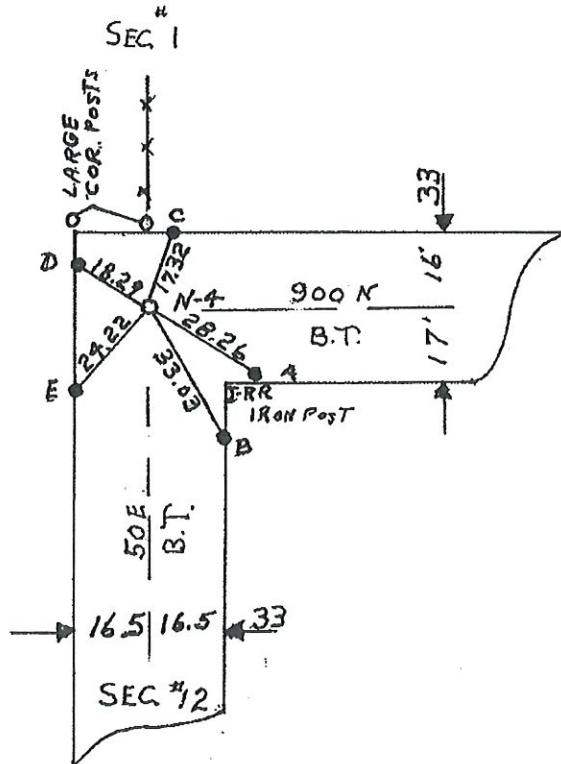
Corner W-1 2009 Project

N2



A QUARTER CORNER

N4=SW COR SE $\frac{1}{4}$  SEC #1  
HARRISON TWP. CASS CO. IND.  
T28N R1E



N4-HARRISON TWP. CASS CO. IND.  
FOUND TWO MAN STONE-POINTED  
WITH A + MARK ON TOP HAVING 24"COVER  
GLUED MAG (1DEEP) ON COR. STONE  
SET FIVE MAG REF PINS  
RADI AS FOLLOWS:

N4-A=28.26'

N4-B=33.03'

N4-C=17.32'

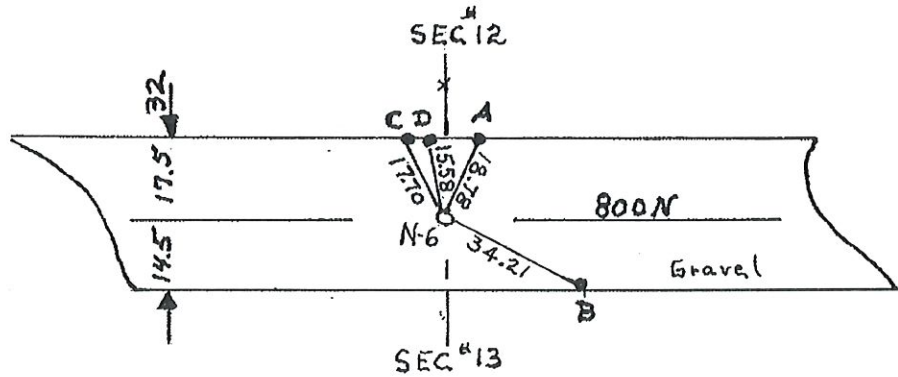
N4-D=18.29'

N4-E=24.22'

N-6 SW COR. SE $\frac{1}{4}$  SEC.#12 HARRISON TWP.

T28N R1E CASS CO IND.

A QUARTER CORNER



N-6 HARRISON TWP. CASS COUNTY IND.

FOUND A TWO MAN STONE HAVING 14 " COVER

IN LINE WITH THE FENCE LINE TO THE NORTH

GLUED MAG ON  $\frac{1}{4}$  CORNER STONE SHOWN ABOVE

SET FOUR MAG REF PINS

RADI AS FOLLOWS:

N-6-A=18.78'

N-6-B=34.21'

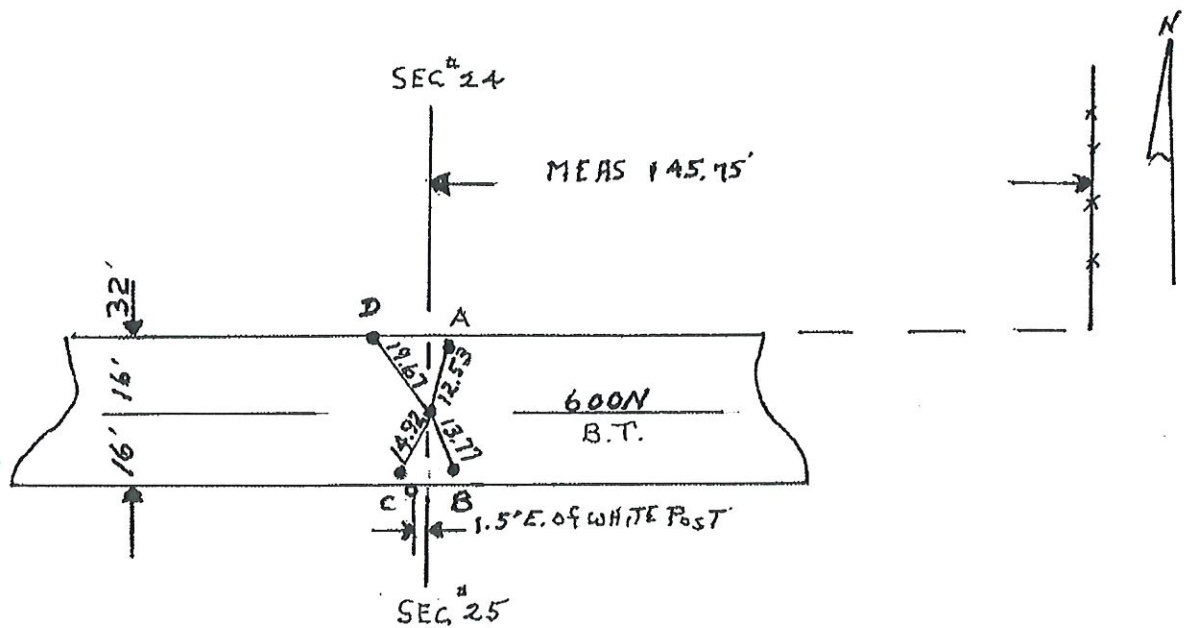
N-6-C=17.70'

N-6-D=15.58'

5-30-80

~~N-6~~

Corner W-9 2009 Project



N-10 IS A QUARTER CORNER  
 N-10 SW COR SE $\frac{1}{4}$  SEC. #24 HARRISON TWP  
 T28N; R1E CASS CO. IND.  
 FOUND A POINTED THREE MAN STONE WITH  
 + MARK AND HAVING 3" COVER.  
 REMOVED AND REPLACED WITH MAG REF PIN  
 HAVING 18" COVER.  
 SET FOUR MAG REF PINS  
 RADI AS FOLLOWS:

N-10-A=12.53'

N-10-B=13.77'

N-10-C=14.92'

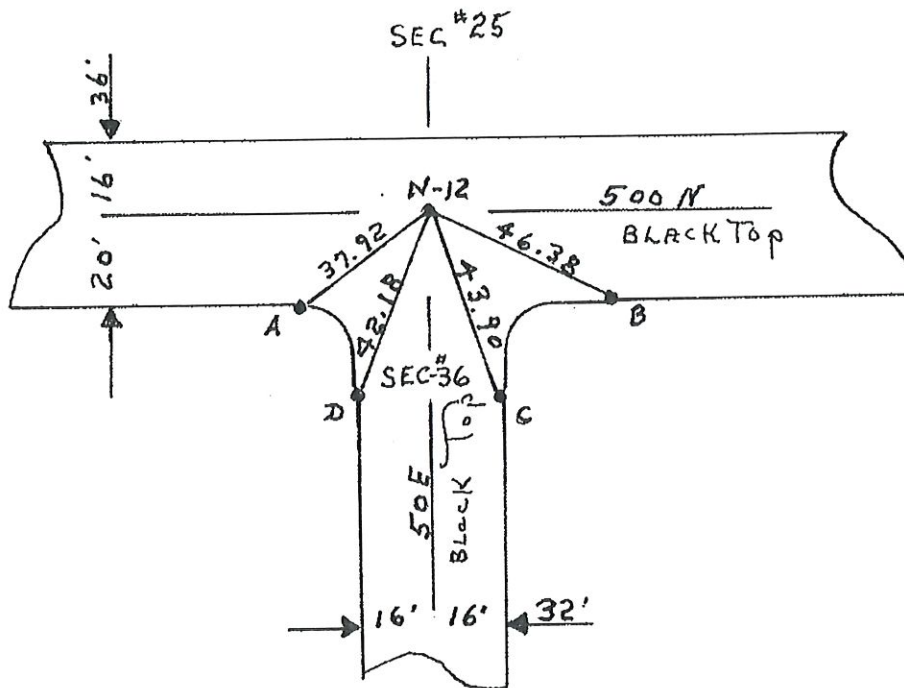
N-10-D=19.67'

5-30-80

Corner W-17 2009 Project

N-10

A QUARTER CORNER: N-12 SW COR. SE $\frac{1}{4}$  SEC. #25  
T28N R1E HARRISON TWP. CASS CO. IND.



N-12-HARRISON TWP. CASS COUNTY IND.  
FOUND A POINTED FOUR MAN STONE HAVING  
2" COVER: REMOVED AND REPLACED WITH  
A MAGNETIC REF PIN HAVING 18" COVER;  
SET FOUR MAG REF PINS  
RADI AS FOLLOWS:

N-12-A=37.92'

N-12-B=46.38'

N-12-C=43.90'

N-12-D=42.18'

SEE REFERENCE MANUAL  
RF - 0082 - HA

5-30-89

N-12

Corner W-21 2009 Project



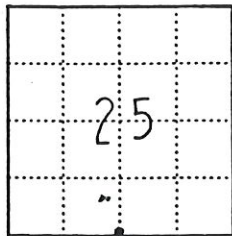
RF - 0082 - HA

SECTION 25, TOWNSHIP 28N, RANGE 1E

(Description of Corner Location) S 1/4 COR

HARRISON TWP - CASS COUNTY, INDIANA

0082

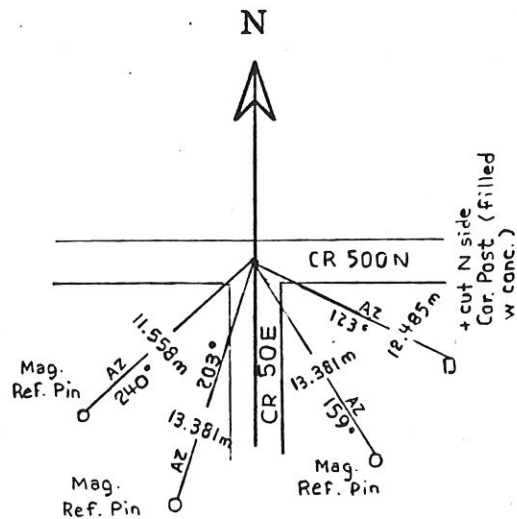


TYPE OF MONUMENT: .102 m BOLT

DEPTH: FLUSH

BY: CO. SURVEYOR

DATE: 2/18/99



State Form 40180

W-21

SEE REFERENCE MANUAL  
RF - 0086 - HA

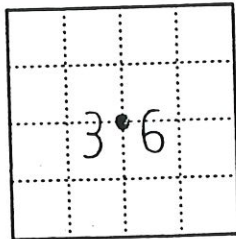
Corner W-23 2009 Project

~~11/13~~

RF - 0086 - HA

SECTION 36, TOWNSHIP 28N, RANGE 1E  
(Description of Corner Location) CENTER OF SEC.  
HARRISON TWP - CASS COUNTY, INDIANA

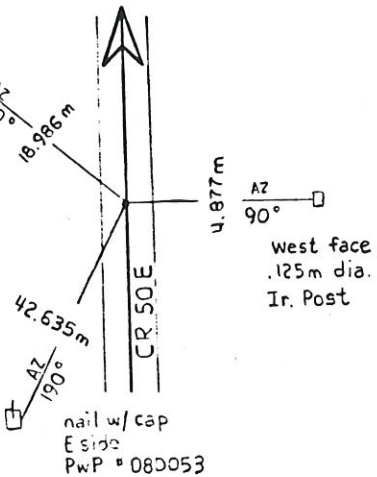
0086



note : .45m west  
of & CR 50E

nail w/cap  
E side  
PwP # 080054

N



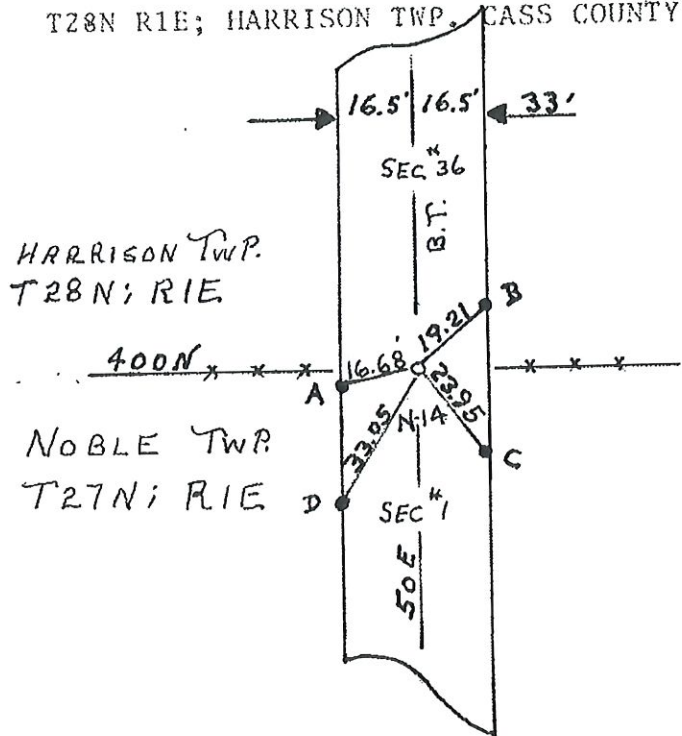
TYPE OF MONUMENT: CENTER PUNCH RR SPK  
DEPTH: FLUSH  
BY: OTHERS  
DATE: 2/18/99

State Form 40180

W-23

A QUARTER CORNER: SW COR. SE $\frac{1}{4}$  SEC. #36

T28N R1E; HARRISON TWP. CASS COUNTY IND.



N-14-HARRISON TWP. CASS CO. IND.

QUARTER COR. STONE GONE: FOUND AN

EXISTING RR SPIKE IN LINE WITH TWP. LINE FENCE.

REMOVED SPIKE AND REPLACED WITH A

MAG REF PIN HAVING 14" COVER.

SET FOUR MAG REF PINS.

RADI AS FOLLOWS:

N-14-A=16.68'

N-14-B=19.21'

N-14-C=23.95'

N-14-D=33.05'

SEE REFERENCE MANUAL  
RF - 0085 - HA

5-30-80

~~N-14~~

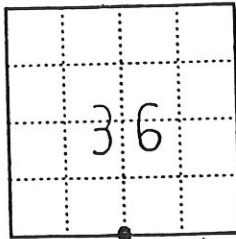
Corner W-25 2009 Project



RF - 0085 - HA

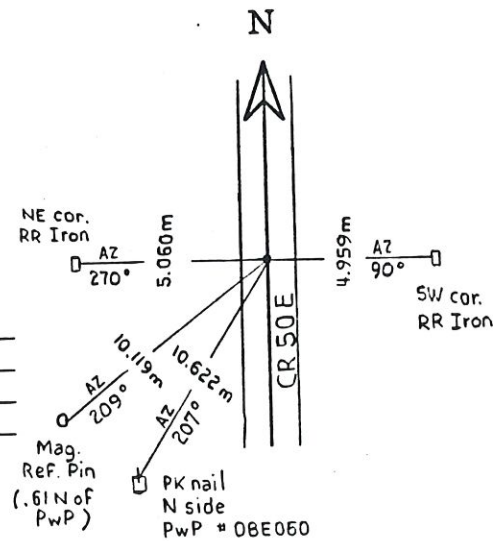
SECTION 36, TOWNSHIP 28 N, RANGE 1 E  
(Description of Corner Location) S 1/4  
HARRISON TWP - CASS COUNTY, INDIANA

0085



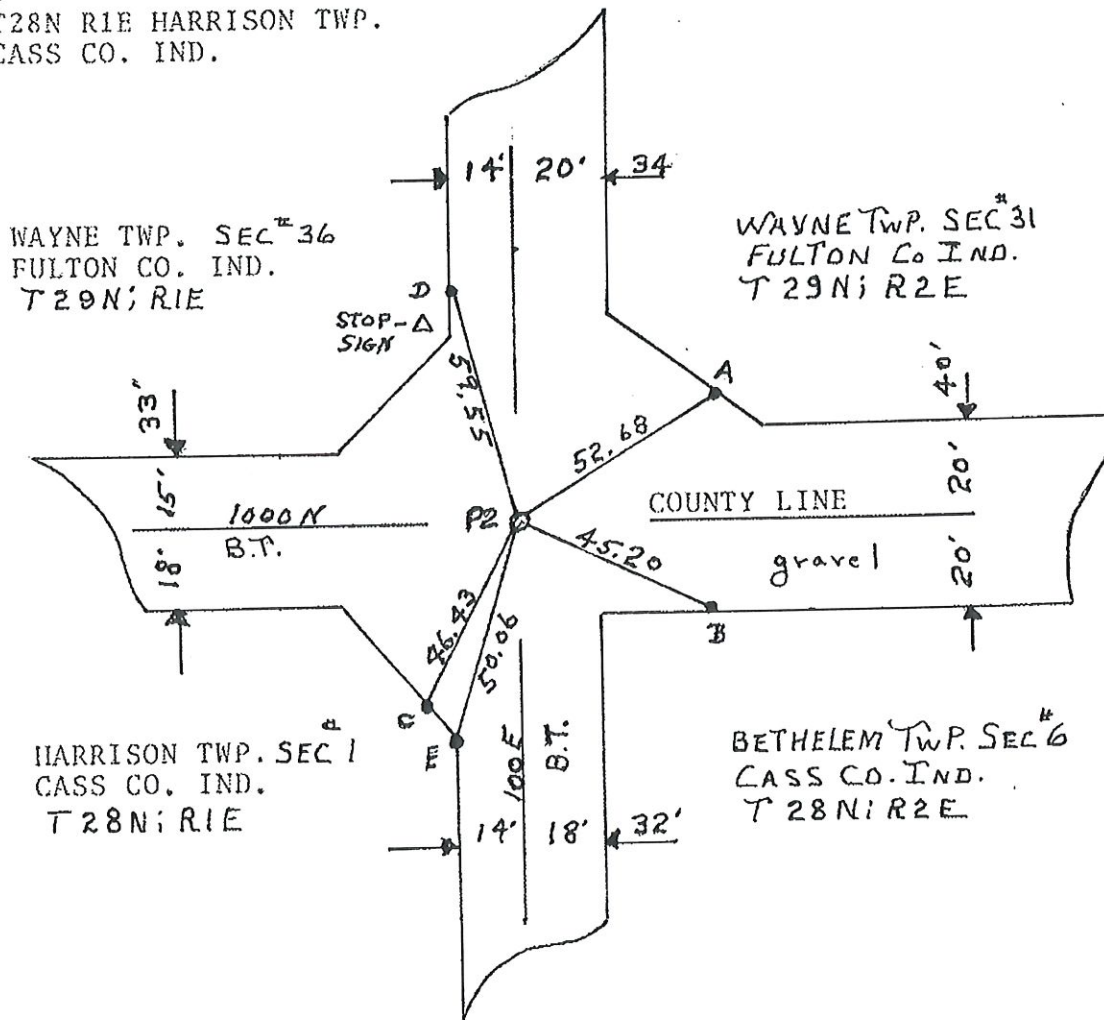
TYPE OF MONUMENT: RR SPK  
DEPTH: FLUSH  
BY: CO. SURVEYOR  
DATE: 2/18/99

State Form 40180



W-25

P2-NE COR. SEC.#1  
T28N R1E HARRISON TWP.  
CASS CO. IND.



P2-HARRISON TWP. CASS CO. IND. A COMMON CORNER  
FOUND A LARGE MAN STONE-20" COVER AND + MARK  
GLUED MAG ON COR. STONE  
SET FIVE MAG REF PINS AS SHOWN ABOVE  
RADI AS FOLLOWS:

P2-A=52.68'

P2-B=45.20'

P2-C=46.43'

P2-D=59.55'

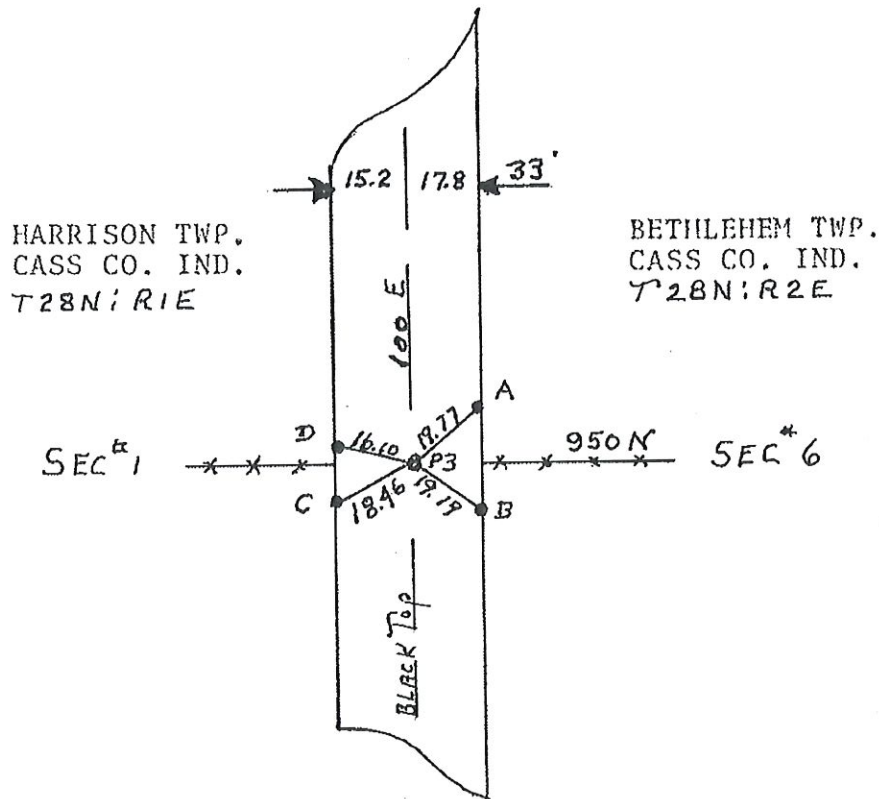
P2-E=50.06'

5-30-80

Corner Y-1 2009 Project

P2

P3=SE COR. NE $\frac{1}{4}$  SEC.#1 - A QUARTER CORNER  
 HARRISON TWP. CASS CO. IND.  
 T28N R1E



P3-HARRISON TWP. CASS CO. IND. FOUND A ONE MAN  
STONE- 6"COVER- ONE FOOT NORTH OF E&W FENCE LINES  
REMOVED & REPLACED IN SAME LOCATION A MAG REF. PIN  
HAVING 18" COVER  
 SET FOUR MAG REF. PINS. AS SHOWN ABOVE  
 RADI AS FOLLOWS:

P3-A=19.77'

P3-B=19.19'

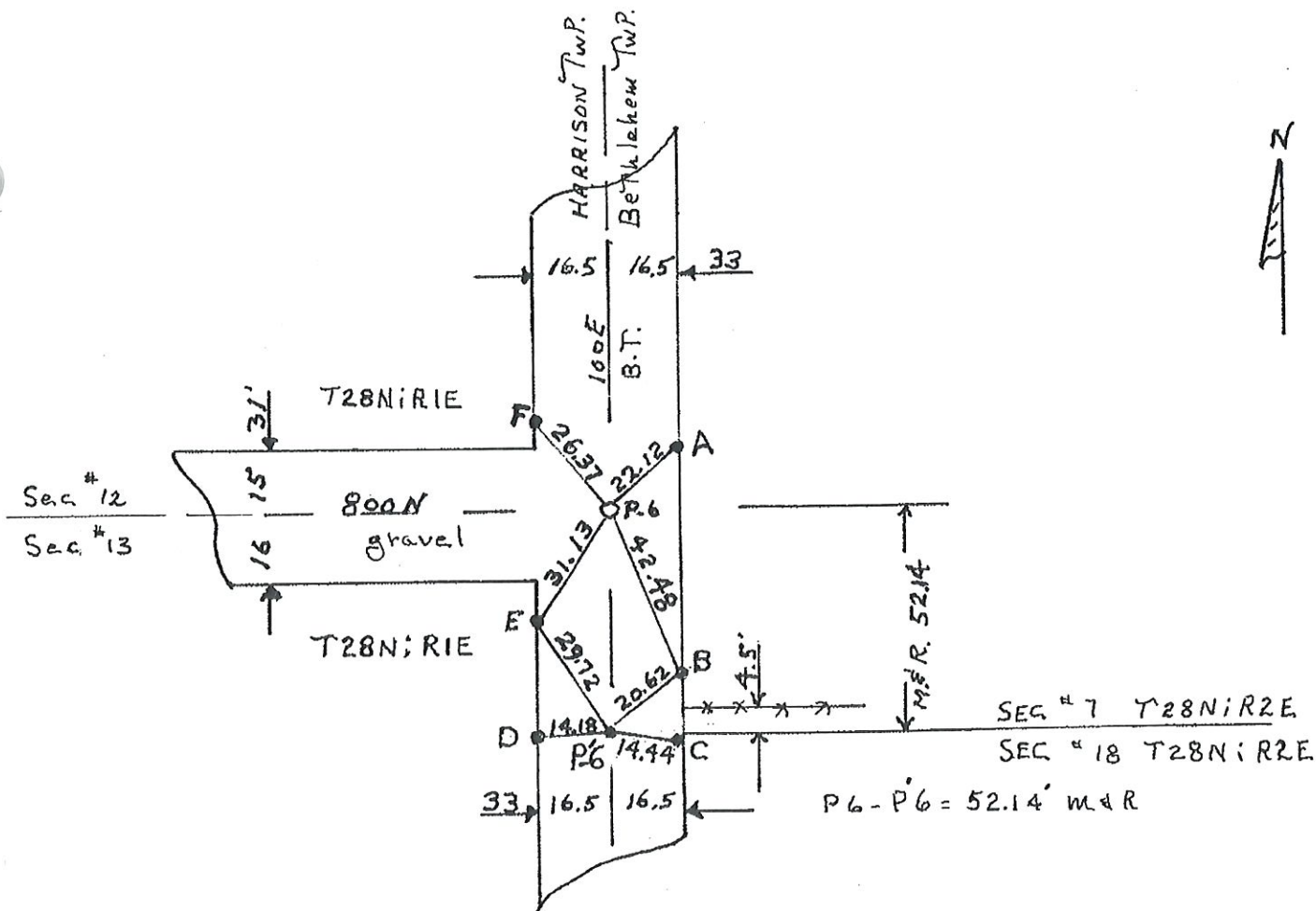
P3-C=18.46'

P3-D=16.10'









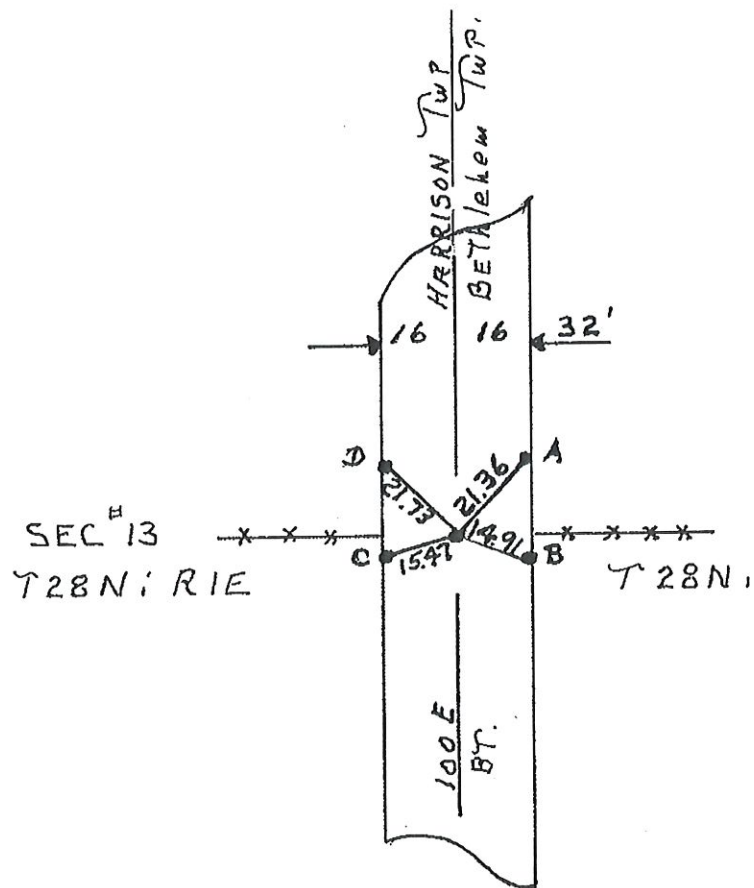
P-6 SE COR SEC #12, HARRISON TWP.  
T28;R1E CASS CO. IND.  
FOUND A 3 MAN STONE, HAVING  
7" COVER, SEMI FLAT ON TOP  
GLUED MAG (1 DEEP) ON COR STONE  
SET FOUR MAG REF PINS  
RADI AS FOLLOWS:

P-6-A=22.12'  
P-6-B=42.48'  
P-6-C=31.13'  
P-6-D=25.37'

P'6 SW COR SEC #7 BETH. TWP.  
T28N;R1E, CASS CO. IND.  
FOUND A POINTED 3 MAN STONE  
LYING FLAT, HAVING 1" COVER.  
(SAID COR STONE WAS KNOCKED OVER  
SOUTH BY A ROAD GRADER APPROX. 3')  
REMOVED AND REPLACED THE SAME  
WITH A MAG REF PIN APPROX. 3' NORTH  
OF ITS PRES. LOCATION, HAVING 30"  
COVER, AND THE RECORDED AND MEAS.  
DIST. OF 52.14 FT. SOUTH OF P-6

P'6-B=20.62'  
P'6-C=14.44'  
P'6-D=14.18'  
P'6-E=29.72'

5-30-80



$\frac{1}{4}$   
 P-7 A COMMON CORNER- SE COR NE $\frac{1}{4}$  SEC.#1  
 T28N;T1E CASS COUNTY IND.  
 FOUND A TWO MAN STONE HAVING 3" COVER  
 REMOVED AND REPLACED WITH MAG REF PIN  
 SET FOUR MAG REF PINS SHOWN ABOVE  
 RADI AS FOLLOWS:

P-7-A=21.36'

P-7-B=14.91'

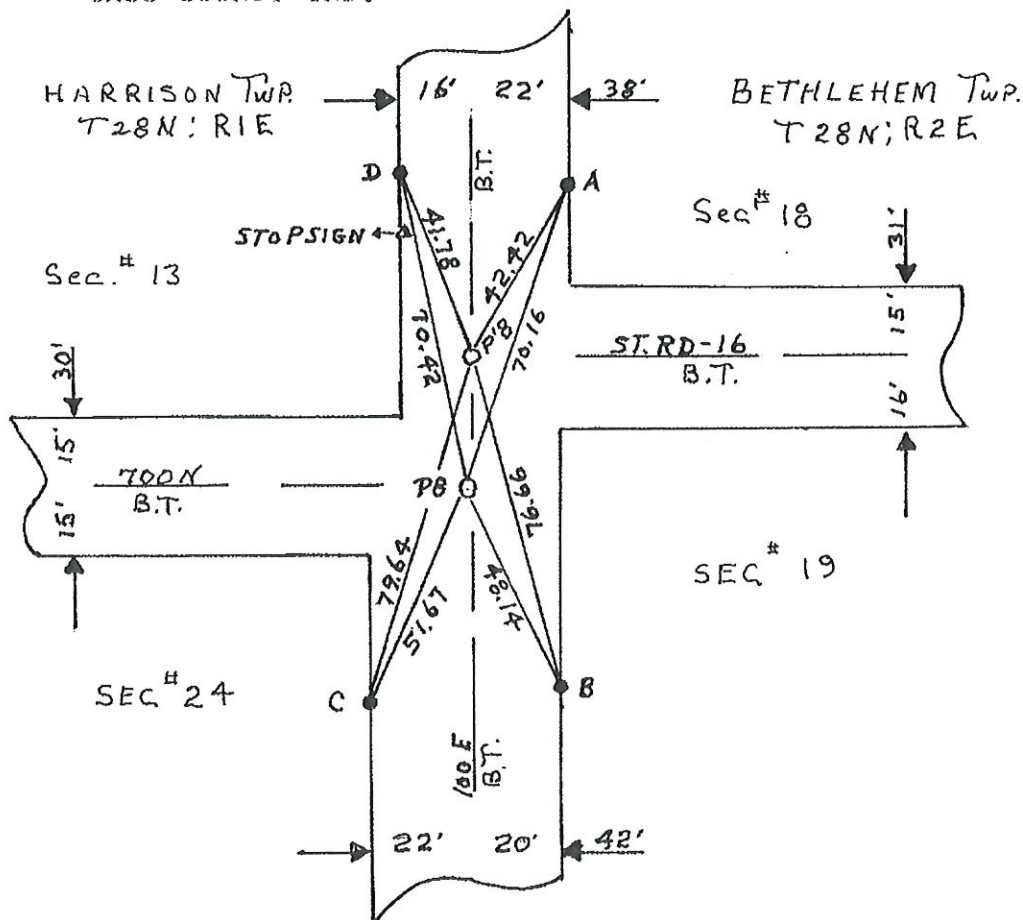
P-7-C=15.47'

P-7-D=21.73'

Corner Y-11 2009 Project

SE COR. SEC. #13; HARRISON TWP. T28N R1E

CASS COUNTY IND.



P 8-P'8=MEAS. 29.84'

P-8 SE COR SEC#13, HARR. TWP  
T28N R1E CASS CO. IND.  
FOUND FLAT FOUR MAN STONE WITH  
24" COVER. GLUED MAGNET (1DEEP)  
ON COR. STONE, SET FOUR MAG REF PINS.  
RADI AS FOLLOWS:

P'8-SW COR SEC#18, BETH. TWP  
T28N R2E CASS CO. IND.  
FOUND POINTED TWO MAN STONE  
WITH + MARK HAVING 20" COVER  
SET FOUR MAG REF PINS :  
RADI AS FOLLOWS:

P-8-A=70.16'

P'8-A=42.42'

P-8-B=48.14'

P'8-B=76.66'

P-8-C=51.67'

P'8-C=79.64'

P-8-D=70.42'

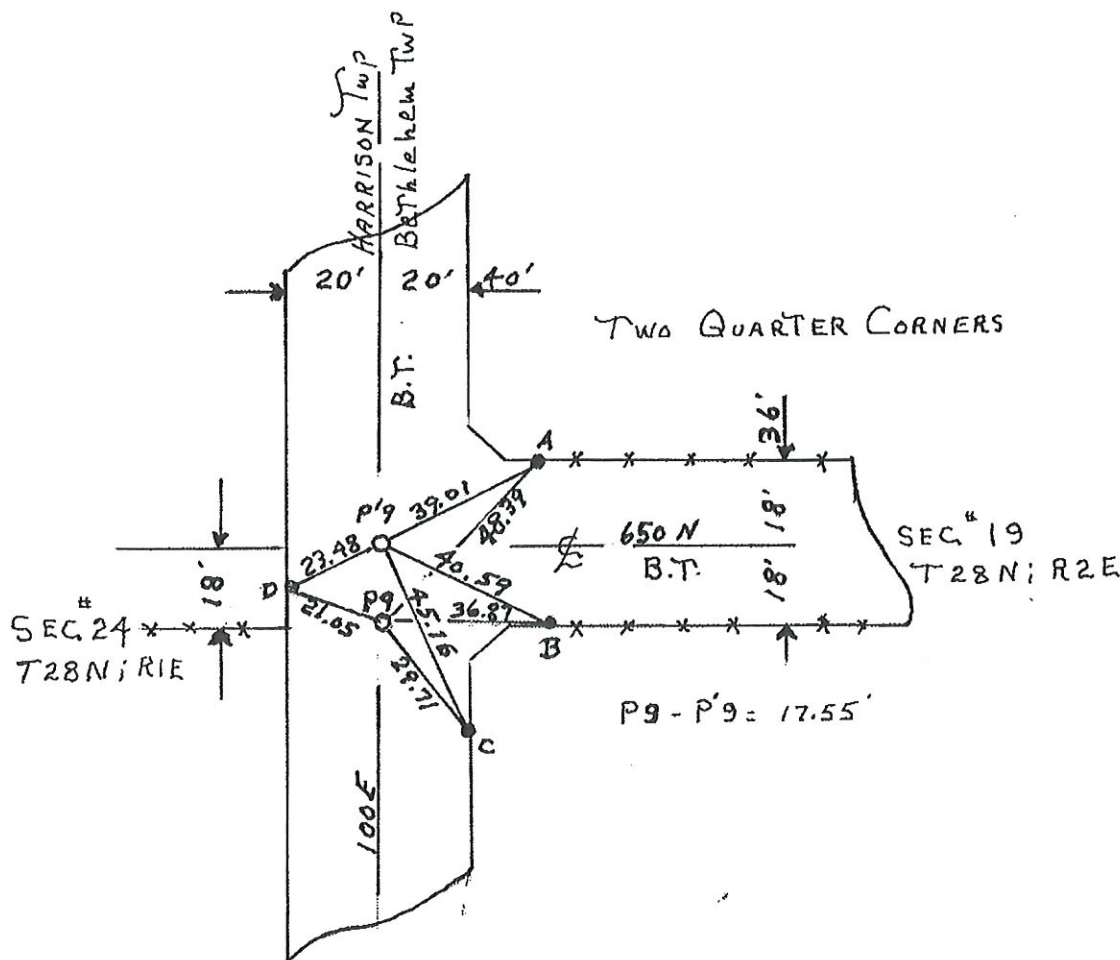
P'8-D=41.78'

5-30-80

Corner Y-13 2009 Project

P-8





P-9 SE COR NE $\frac{1}{4}$  SEC.#24 HARRISON TWP.  
T28N;R1E CASS COUNTY IND.  
FOUND A POINTED 2 MAN STONE, WITH + MARK  
HAVING 12" COVER.  
GLUED MAG (1DEEP) ON COR. STONE  
SET FOUR MAG REF PINS SHOWN ABOVE  
RADI AS FOLLOWS:

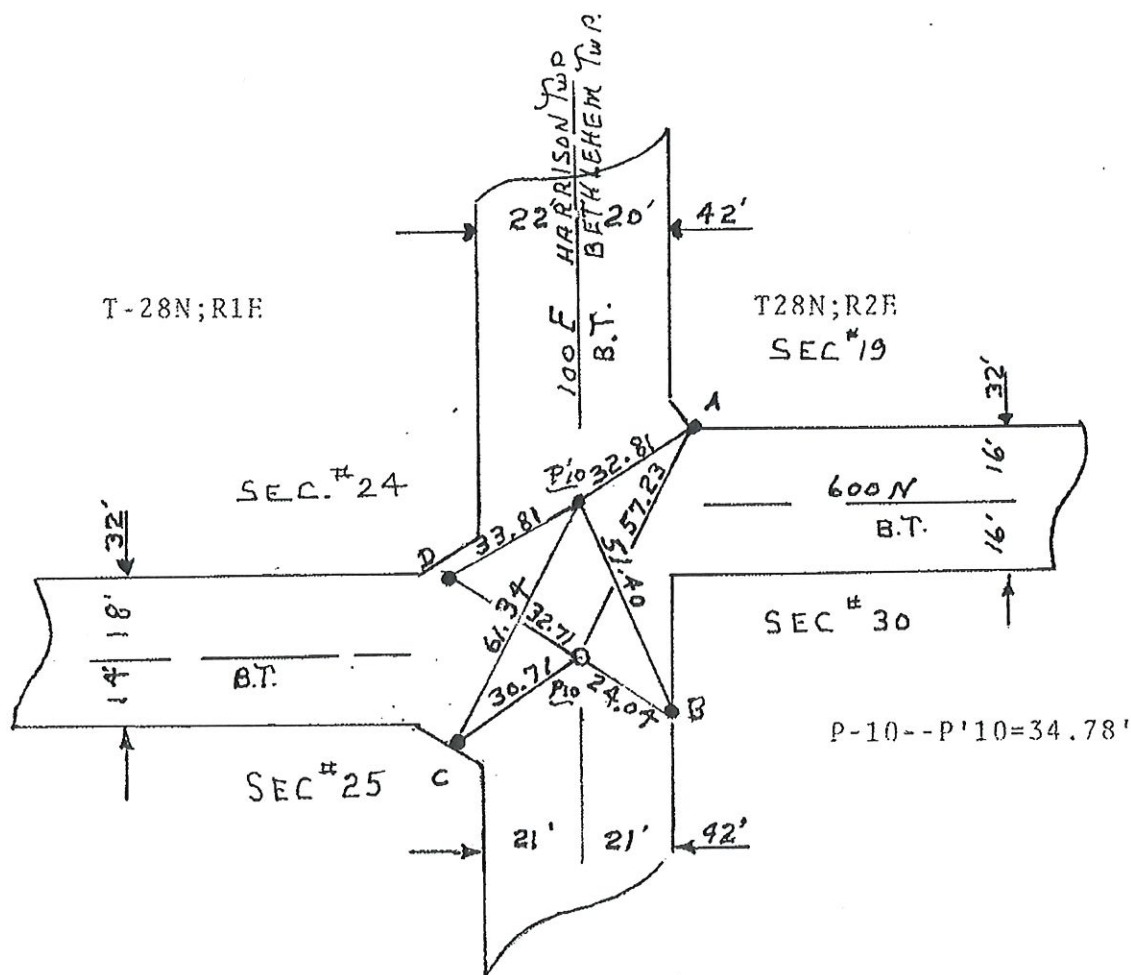
P-9-A=48.39'  
P-9-B=36.87'  
P-9-C=29.71'  
P-9-D=21.05'

P'6 SW COR NW $\frac{1}{4}$  SEC#19 BETH. TWP.  
T28N;R1E CASS CO. IND.  
FOUND A POINTED 2 MAN STONE  
WITH + MARK HAVING 12" COVER  
GLUED MAG (1DEEP) ON COR. STONE  
SET FOUR MAG REF PINS  
RADI AS FOLLOWS:

P'9-A=39.01'  
P'9-B=40.59'  
P'9-C=45.16'  
P'9-D=23.48'

5-30-80

P-9



P-10 SE COR SEC #24 HARRISON TWP.  
FOUND POINTED ONE MAN STONE, 18" COVER  
GLUED MAG (1DEEP) ON COR. STONE  
 SET FOUR MAG REF PINS  
 RADI AS FOLLOWS:

P-10-A=57.23'

P-10-B=24.04'

P-10-C=30.71'

P-10-D=32.71'

P'10 SW COR SEC #19 BETH. TWP  
COR STONE GONE; REESTABLISHED  
WITH A MAG REF PIN 12" COVER  
 FROM A PREVIOUS ESTABLISHED  
 SURVEY

P'10-A=32.81'

P'10-B=51.40'

P'10-C=61.34'

P'10-D=33.81'

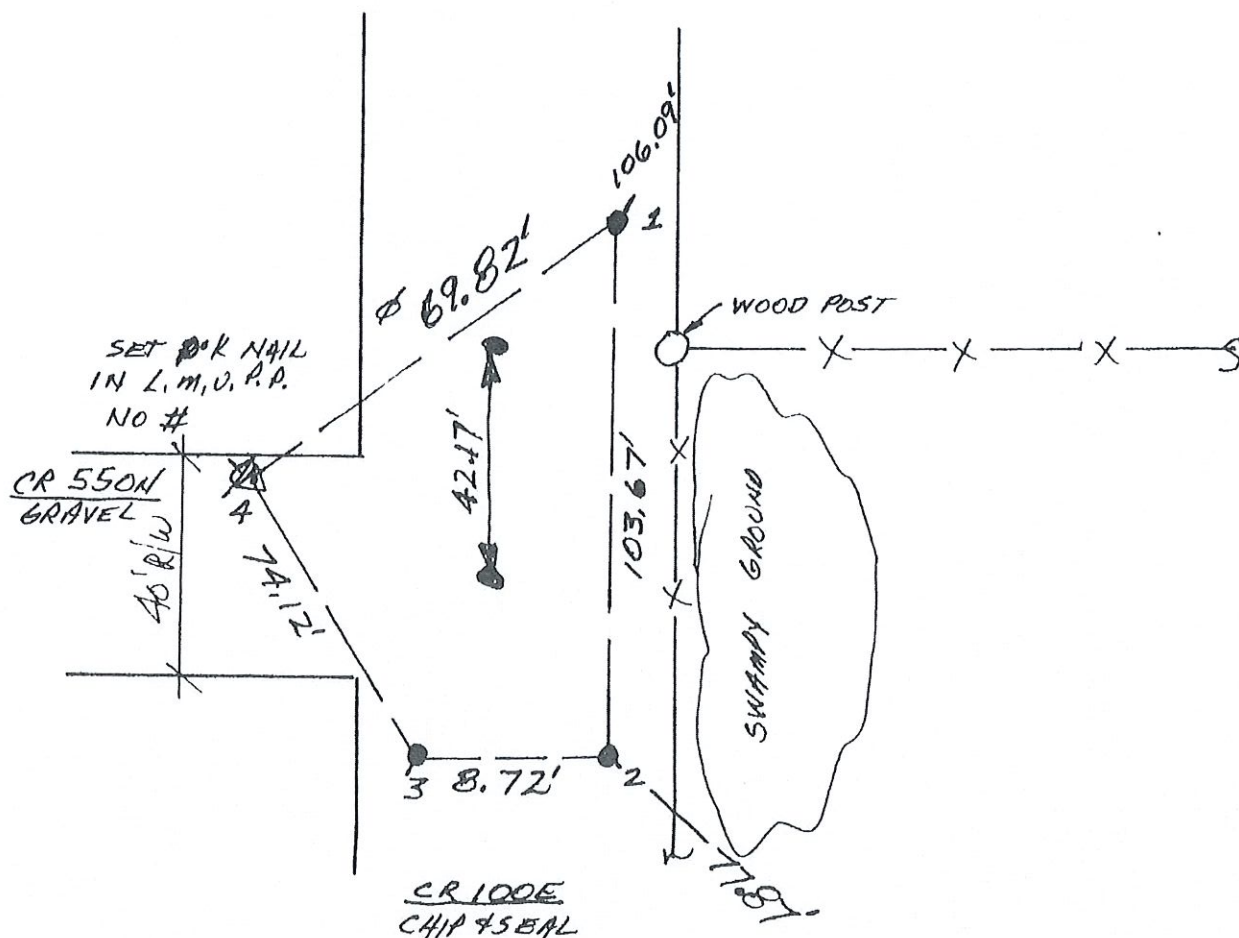
5-30-80

Corner Y-17 2009 Project

~~P-10~~

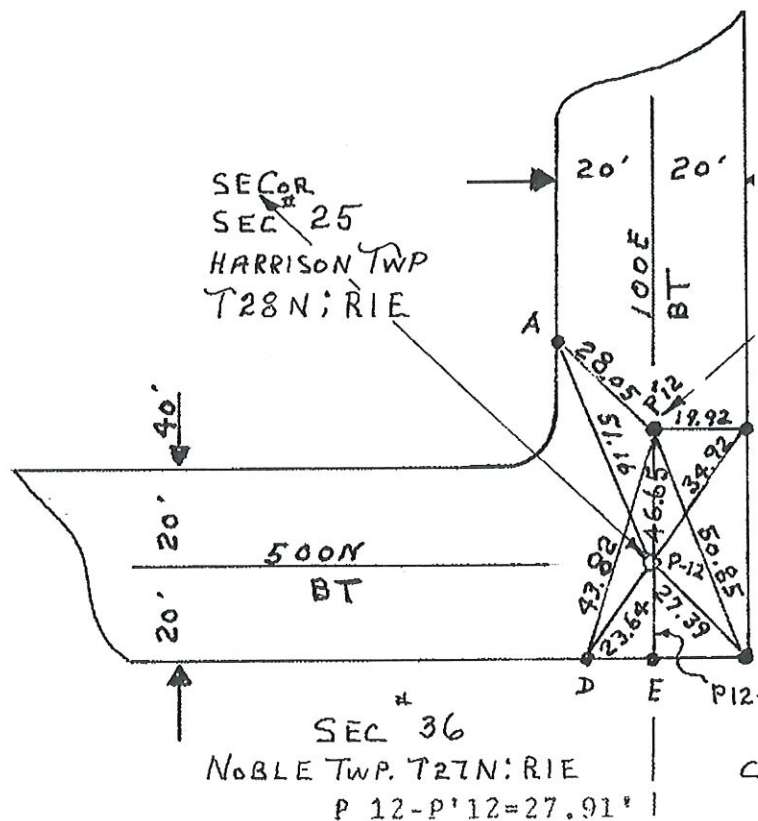
N  
↑  
NO SCALE

1. MON. 7 MAY '90 OLA RLS 0537, F. PANICI  $\phi$ ; FOUND P.K. NAIL @  $\approx$  R/W SPLIT + FIELD DIVISION TO EAST FOR SUBJECT CLOSING CORNER; NO MONUMENT @ STANDARD CORNER; SET REFS., WILL DIG. FOUND P.K. NAIL REFS  $\Rightarrow$  1. = 22.40'; 2. = 81.91'; 3. = 83.94'; 4. = 53.48'
2. SUN 17 JUNE '90 DUG 3'X5'X2.5' DEEP HOLE @ NAIL. @ 2.5'-3' OLD ROADWAY HAS WOOD SLABS LAID 90° TO R/W & FOR BASE IN SWAMP W/ NO. 2 STONE &  $\approx$  10% SAND BACKFILL. FOUND NO POST (TIFIN RULES & GOV'T NOTES CONFIRMED); NO PIT, NO STONE; WILL REPLACE NAIL W/ SPIKE. DUG SIMILAR HOLE @ R/W SPLIT FOR STANDARD CORNER & FOUND SAME ROAD CONDITIONS & NO MONUMENT. WILL SPLIT R/W.
3. FRI 17 AUG '90 SET RR. SPIKE W/CENTER PUNCH @ P.K. NAIL'S REFS; SET RR.S. W/C.P. @ 40' R/W SPLIT & CR 550 N. = 1. = 64.18'; 2. = 39.81'; 3. = 41.95'; 4. = 51.75'; W/ P. MAYER  $\phi$ .



WEST 1/4 COR. SEC. 30

# Corner Y-21 2009 Project



P-12-SE COR. SEC.#25 T28N R1E  
HARRISON TWP. CASS COUNTY IND.  
FOUND A POINTED FIVE MAN STONE  
HAVING 1" COVER: REMOVED AND  
REPLACED WITH A MAG REF PIN,  
HAVING 18" COVER.  
SET FIVE MAG REF PINS.  
RADI AS FOLLOWS:

P'12-SW COR. S1  
BETHLEHEM TWP.  
FOUND A POINTED  
WITH A + MARK &  
30-31; HAVING :  
GLUED A MAGNET  
COR. STONE & S1  
REF PINS:  
RADI AS FOLLOWS:

P-12-A=51.16'

P'12-A=28

P-12-B=34.92'

P'12-B=19

P-12-C=27.39'

P'12-C=50

P-12-D=23.64'

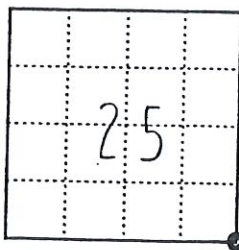
P'12-D=43



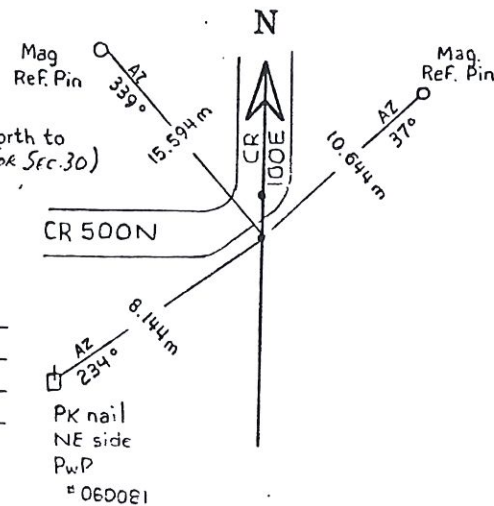
RF - 0083 - HA

SECTION 25, TOWNSHIP 28N, RANGE 1E  
(Description of Corner Location) SE COR  
HARRISON TWP - CASS COUNTY, INDIANA

0083



note: 8.495m north to  
RR Spk F. (S.W. Cor Sec. 30)



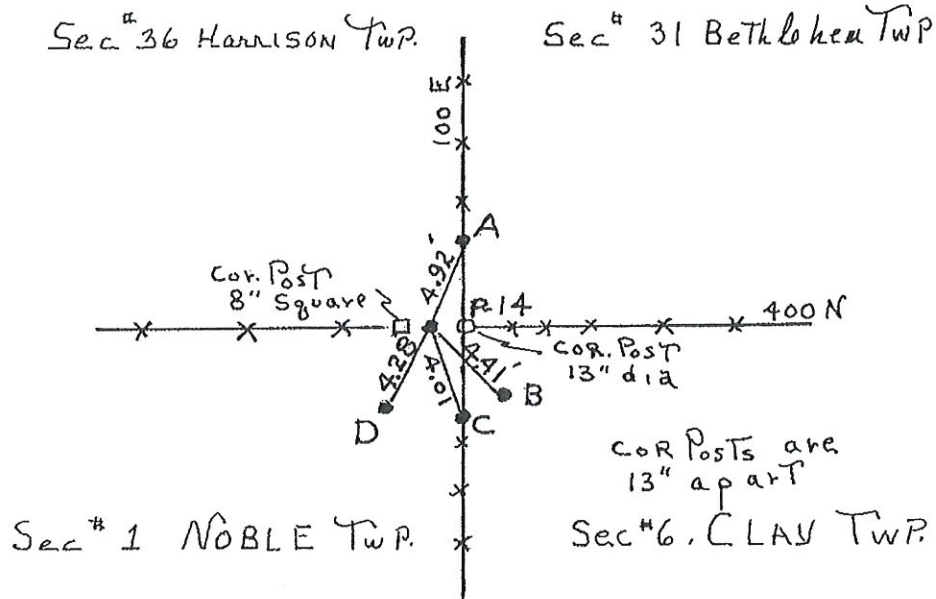
TYPE OF MONUMENT: RR SPK  
DEPTH: .15m  
BY: C.O. SURVEYOR  
DATE: 2/18/99

State Form 40180

4-21

SE CORNER SEC. #36; T28N R1E HARRISON TWP.

CASS COUNTY IND.



FOUND A TWO MAN STONE WITH A + MARK AT  
GROUND SURFACE, LYING BETWEEN TWO CORNER  
POSTS AS SHOWN ABOVE. REMOVED AND REPLACED  
WITH A MAG REF PIN. SET AT SURFACE. ALSO  
SET FOUR MAG REF PINS AS SHOWN ABOVE:  
RADI AS FOLLOWS:

P-14-A=4.92'

P-14-B=4.41'

P-14-C=4.01'

P-14-D=4.28'

**HARRISON TWP.**

<b>Section</b>	<b>Elevate #</b>	<b>Actual Drain #/Name</b>
1	Indian Creek #294	Gault Ditch (Grassy Creek)
1	Indian Creek #297	Choral Powell
2	Indian Creek #50	Trib B to Jones
2	Indian Creek #87	Trib C to Jones
2	Indian Creek #90	Trib #2 to Trib C to Jones
3	Indian Creek #51	#109 Trib D to Jones
3	Indian Creek #52	#109 Trib D to Jones
3	Indian Creek #87	Trib C to Jones
3	Indian Creek #88	Trib C to Jones
3	Indian Creek #89	Trib #4 to Trib C
3	Indian Creek #345	Trib #4 to Trib C ?
4	Indian Creek #83	Trib E to Jones
4	Indian Creek #423	Trib F to Jones
5	Indian Creek #54	"County Accepted Drain"
5	Indian Creek #55	Trib F to Jones
5	Indian Creek #422	Trib F to Jones
6	Indian Creek #57	Trib G to Jones
6	Indian Creek #462	Trib G to Jones
6	Indian Creek #463	Trib G to Jones
6	Indian Creek #58	Trib E? Tile
7	Indian Creek #22	DP Blackburn
7	Indian Creek #412	Burton Trib
8	Indian Creek #17	"County Accepted Drain"
8	Indian Creek #18	"County Accepted Drain"
8	Indian Creek #19	"County Accepted Drain"
8	Indian Creek #446	"County Accepted Drain"
8	Indian Creek #59	Burton Trib
8	Indian Creek #414	Burton Trib
8	Indian Creek #415	Burton Trib
8	Indian Creek #418	Burton Trib
8	Indian Creek #420	Burton Trib
8	Indian Creek #447	Batty Trib
8	Indian Creek #20	DP Blackburn
8	Indian Creek #21	DP Blackburn
8	Indian Creek #22	DP Blackburn
8	Indian Creek #23	DP Blackburn
8	Indian Creek #24	Cotner Trib

8	Indian Creek #25	Cotner Trib
8	Indian Creek #26	Cotner Trib
9	Indian Creek #19	"County Accepted Drain"
9	Indian Creek #83	Trib E to Jones
9	Indian Creek #84	Trib E to Jones
9	Indian Creek #85	Trib E to Jones
9	Indian Creek #86	Trib #3 to Trib E to Jones
10	Indian Creek #52	#109 Trib D to Jones
10	Indian Creek #53	#109 Trib D to Jones
11	Indian Creek #27	Trib #1 to Corder
11	Indian Creek #28	Trib #1 to Corder
11	Indian Creek #29	Trib #1 to Corder
11	Indian Creek #30	Trib #1 to Corder
11	Indian Creek #31	Trib #1 to Corder
11	Indian Creek #32	Jacob Clary
11	Indian Creek #33	Jacob Clary
11	Indian Creek #291	Hirt Main
12	Indian Creek #47	Walker Trib
12	Indian Creek #48	Walker Trib
12	Indian Creek #291	Hirt Main
13	Indian Creek #43	Corder Tile
13	Indian Creek #44	Corder Tile
13	Indian Creek #45	Corder Tile
13	Indian Creek #49	Walker Trib
14	Indian Creek #40	Wolford Trib
14	Indian Creek #41	Jacob Clary
14	Indian Creek #42	Jacob Clary
14	Indian Creek #37	Wolford Trib
14	Indian Creek #38	William Frushour
14	Indian Creek #39	William Frushour
15	Indian Creek #10	Wolford Trib
15	Indian Creek #13	Trib E to Jones
15	Indian Creek #34	Wolford Trib
15	Indian Creek #35	Wolford Trib
15	Indian Creek #36	Wolford Trib
15	Indian Creek #37	Wolford Trib
15	Indian Creek #292	Trib #1 to Trib E to Jones
15	Indian Creek #293	Trib E to Jones
15	Not on Elevate map	Webber Tile (10/29/16?)
16	Indian Creek #4	Trib E to Jones



16	Indian Creek #6	Trib E to Jones
16	Indian Creek #293	Trib E to Jones
16	Indian Creek #14	Cotner Trib
16	Indian Creek #15	Cotner Trib
17	Indian Creek #15	Cotner Trib
17	Indian Creek #16	Cotner Trib
17	Indian Creek #60	DP Blackburn
17	Indian Creek #61	DP Blackburn
17	Indian Creek #62	DP Blackburn
17	Indian Creek #63	DP Blackburn
18	Indian Creek #77	Burton Trib #1
18	Indian Creek #78	Conn Trib
18	Indian Creek #79	Conn Trib
18	Indian Creek #80	Shaeffer Trib to Burton
18	Indian Creek #81	Shaeffer Trib to Burton
18	Indian Creek #449	Burton Trib #2
18	Indian Creek #82	Hall Trib
18	Indian Creek #448	Charter Trib to Wildermuth
18	Indian Creek #76	Wildermuth Tile
19	Indian Creek #76	Wildermuth Tile
19	Indian Creek #75	Wildermuth Tile
19	Indian Creek #74	Wildermuth Tile
19	Indian Creek #448	Charter Trib to Wildermuth
19	Indian Creek #68	Bingaman Trib #2
19	Indian Creek #69	Bingaman Trib #2
19	Indian Creek #72	Bingaman Trib #2
19	Indian Creek #70	Fredricks Tile
20	Indian Creek #65	Bingaman Trib to Fredricks
20	Indian Creek #66	Bingaman Trib to Fredricks
20	Indian Creek #64	Fredricks Tile
20	Indian Creek #67	Fredricks Tile
22	Indian Creek #7	Trib #1 to Trib E to Jones
22	Indian Creek #8	Trib #1 to Trib E to Jones
22	Indian Creek #292	Trib #1 to Trib E to Jones
24	Indian Creek #46	Corder
30	Indian Creek #71	Fredricks Tile
30	Indian Creek #72	Fredricks Tile
30	Indian Creek #73	Fredricks Ditch
30	Indian Creek #116	Fredricks Ditch